



comune di trieste
piazza Unità d'Italia 4
34121 Trieste
tel. 040 6751
www.comune.trieste.it
partita iva 00210240321

Area Lavori Pubblici

Servizio Spazi Aperti e Spazi Verdi Pubblici

Interventi di manutenzione ordinaria degli
spazi verdi pubblici urbani di connettivo e
aiuole spartitraffico dei rioni e del Carso -
anno 2015 - (VP 353) Cod. Op. OPM I4MI4

B - 2	PLANIMETRIE AREE DI INTERVENTO
data: Ottobre 2014 PROGETTO DEFINITIVO - ESECUTIVO	

Direttore del Servizio

dott. arch. Antonia MERIZZI

Progettista

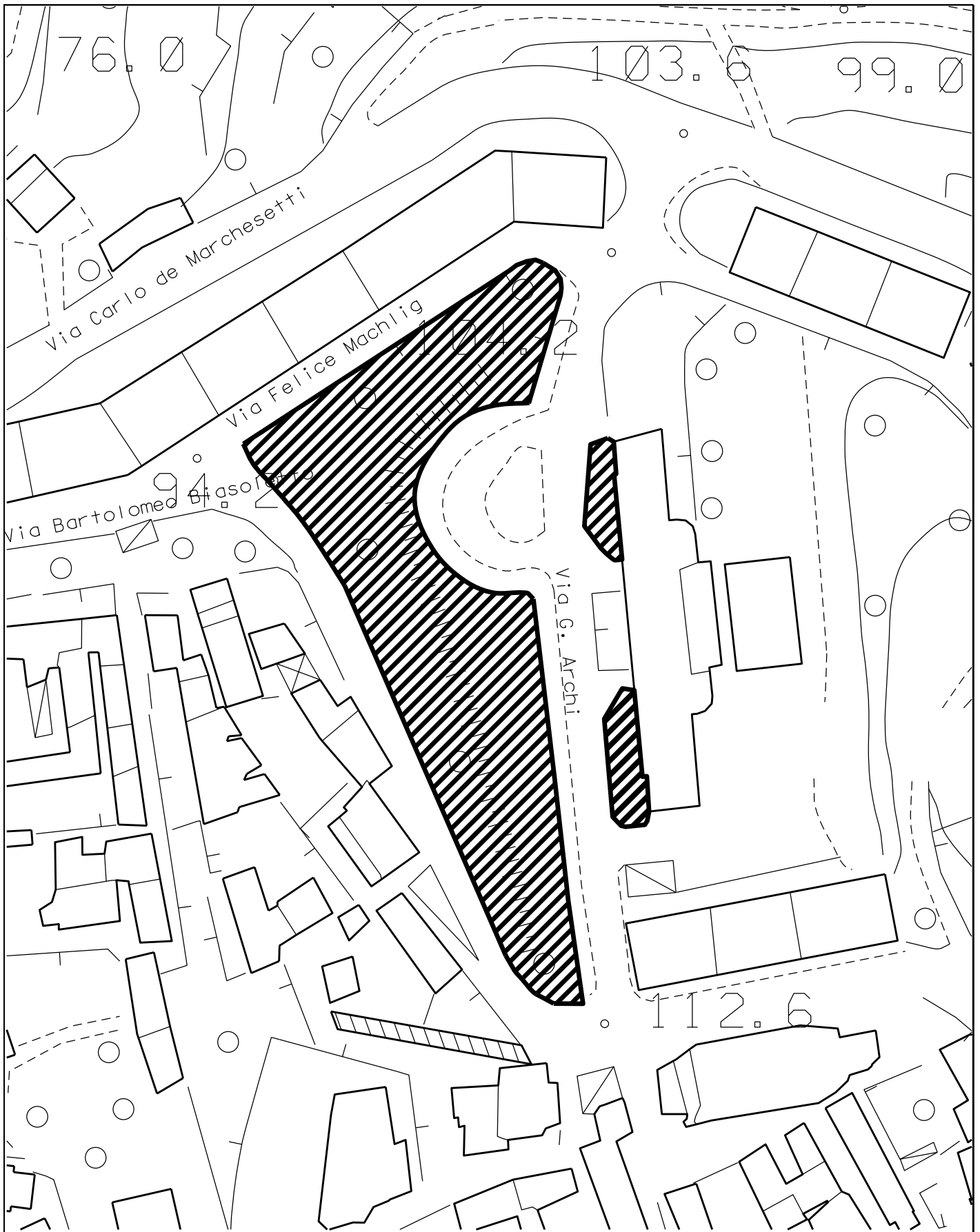
per. ed. Umberto Bordon

Collaboratore

geom. Oriana Burolo

Stesura grafica

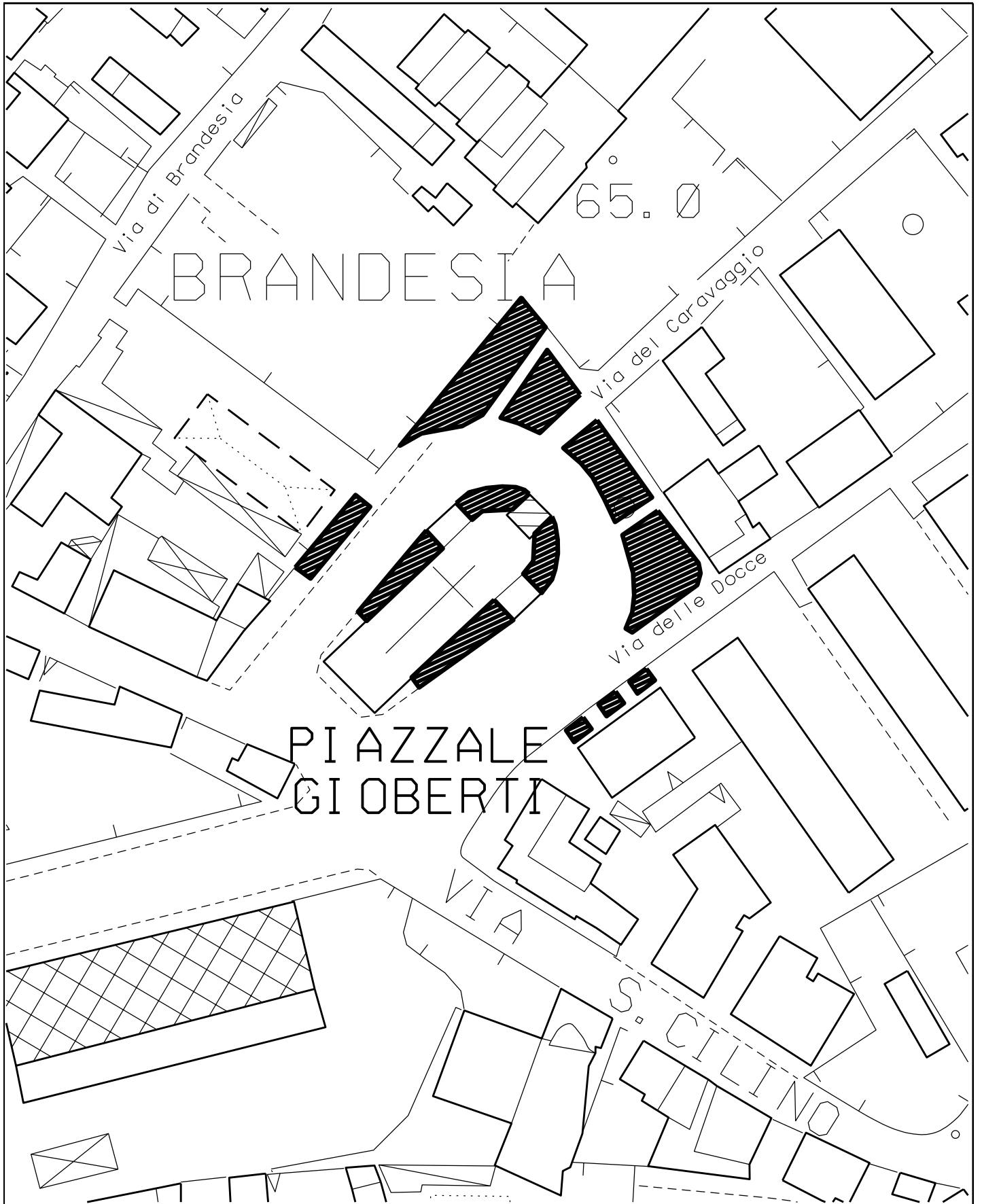
per. ed. Umberto Bordon



① GIARDINO E AIUOLE VIA ARCHI

Superficie mq 3.800

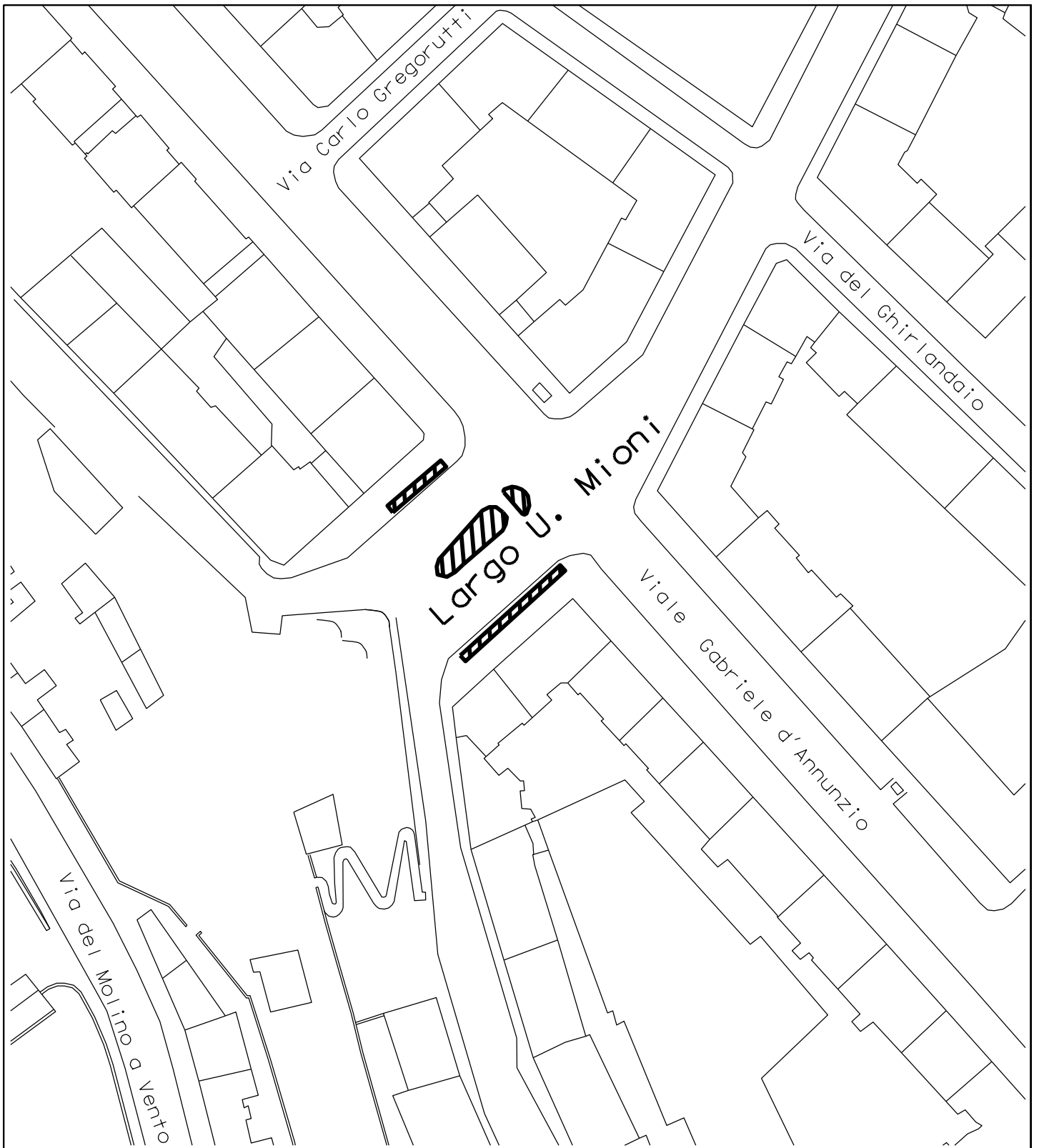
Scala 1 : 1.000



② AIUOLE PIAZZALE GIOBERTI

Superficie mq 1.100

Scala 1 : 1.000

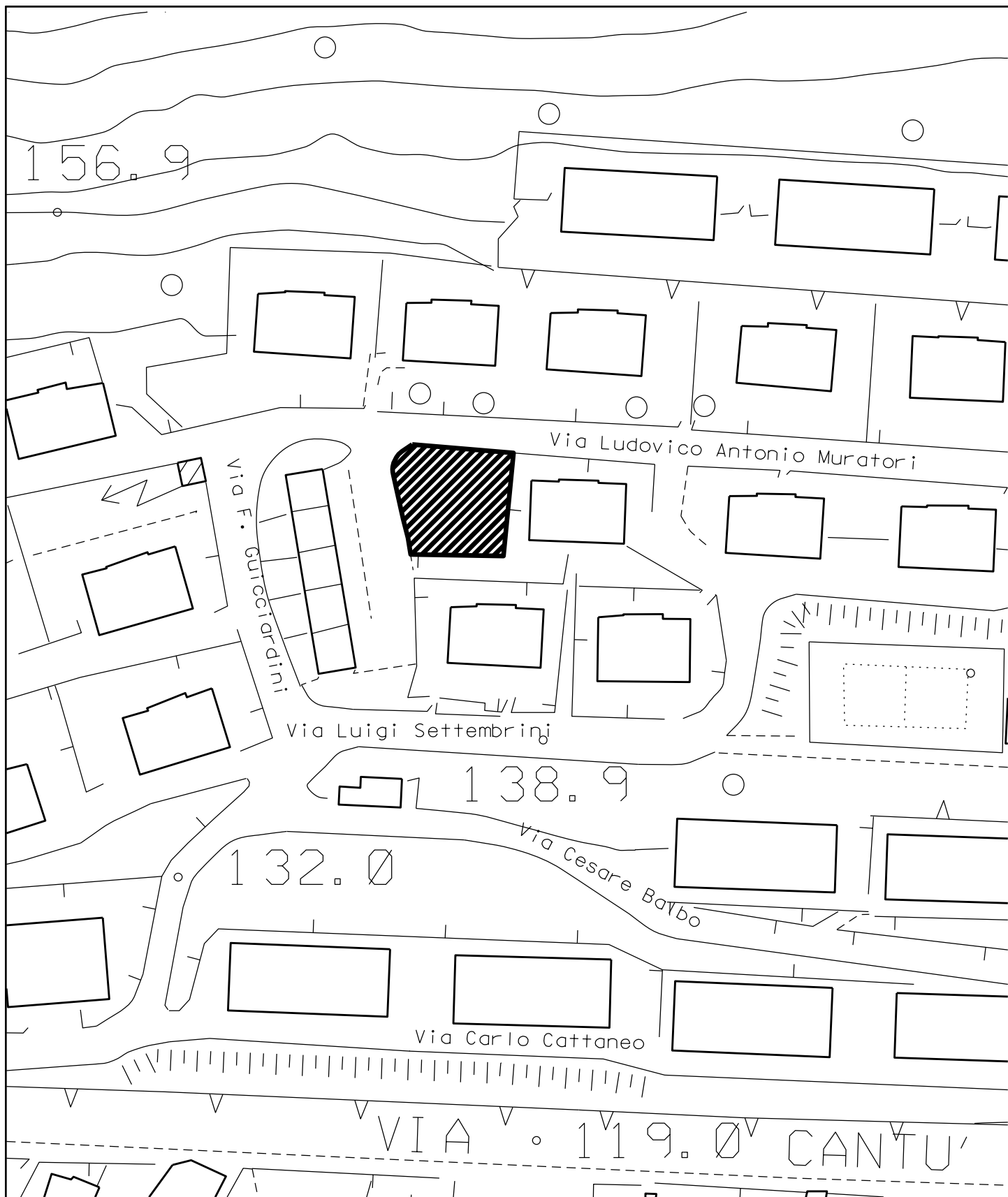


3

AIUOLE LARGO MIONI

Superficie di intervento mq 150

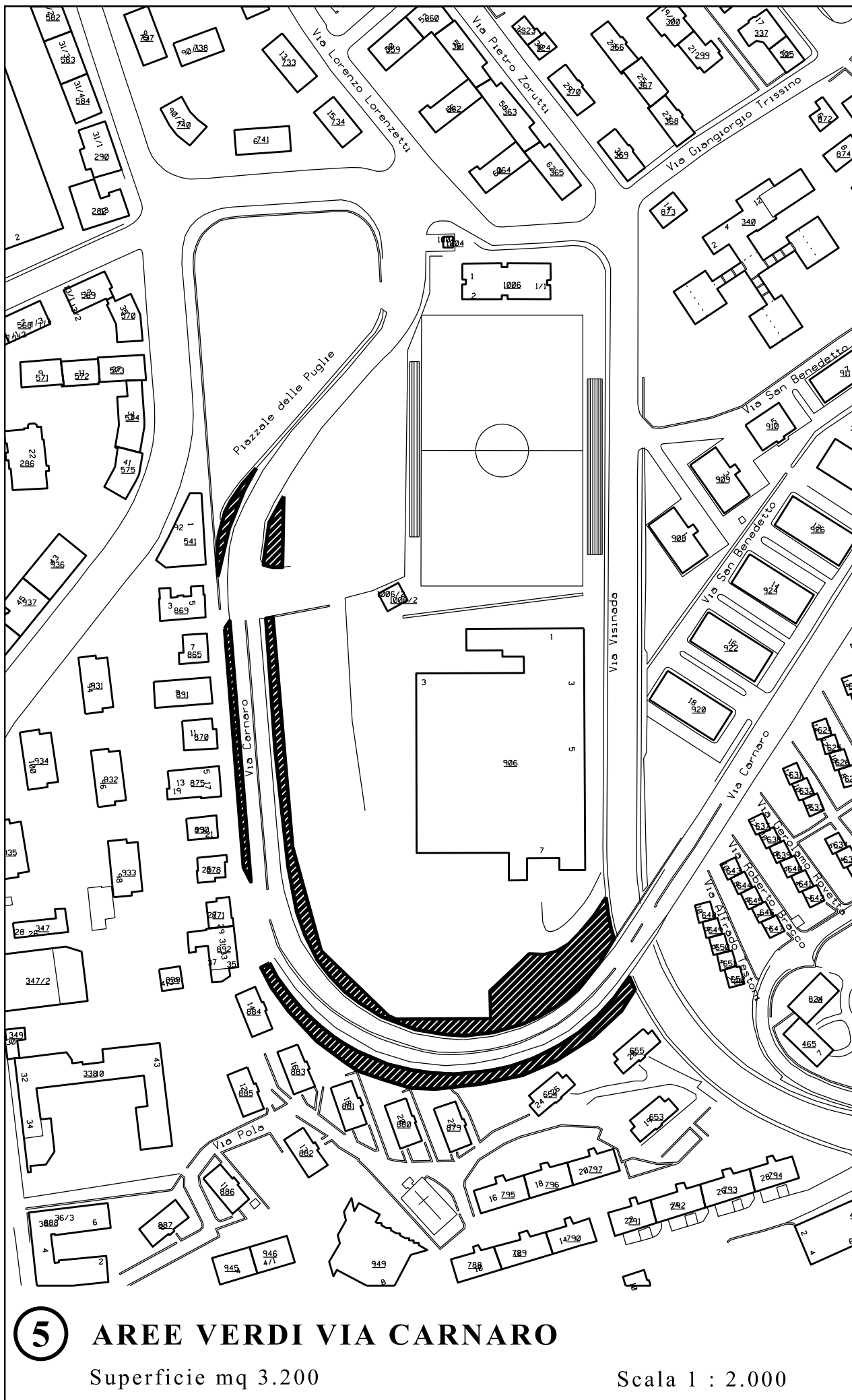
Scala 1 : 1.000



④ GIARDINO VIA MURATORI

Superficie mq 420

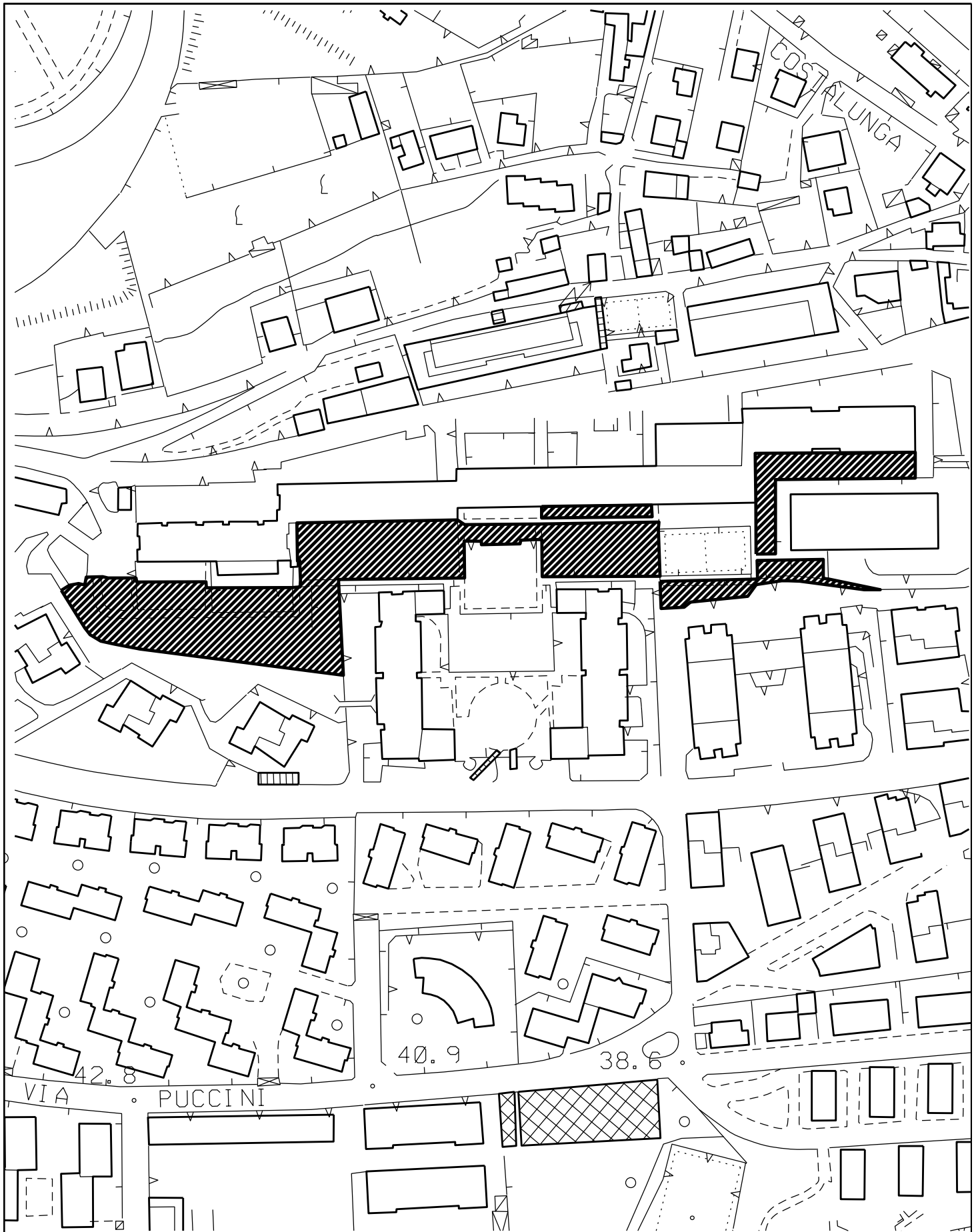
Scala 1 : 1.000



5 AREE VERDI VIA CARNARO

Superficie mq 3.200

Scala 1 : 2.000

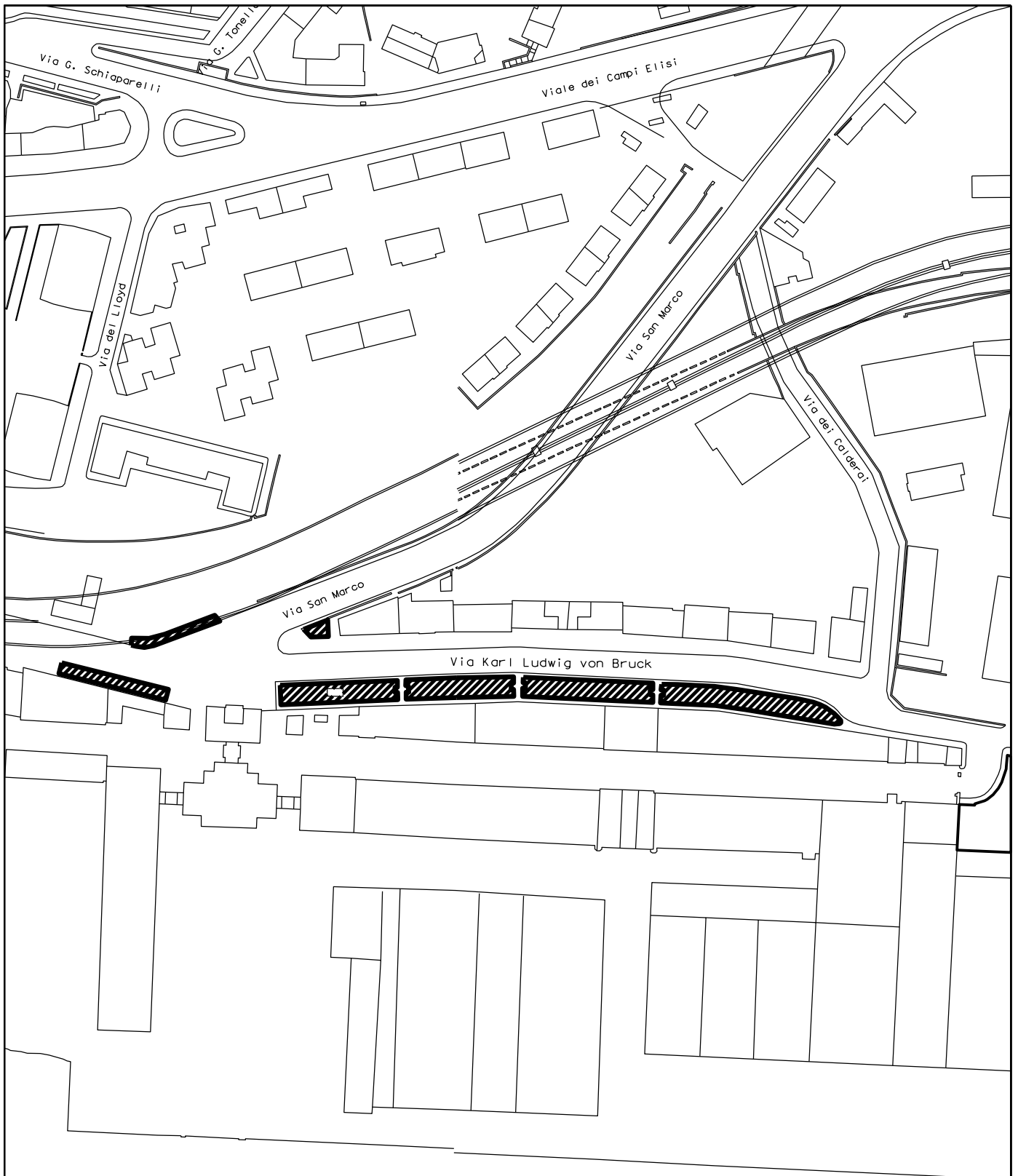


⑥

AREE VERDI POGGI PAESE

Superficie mq 7.200

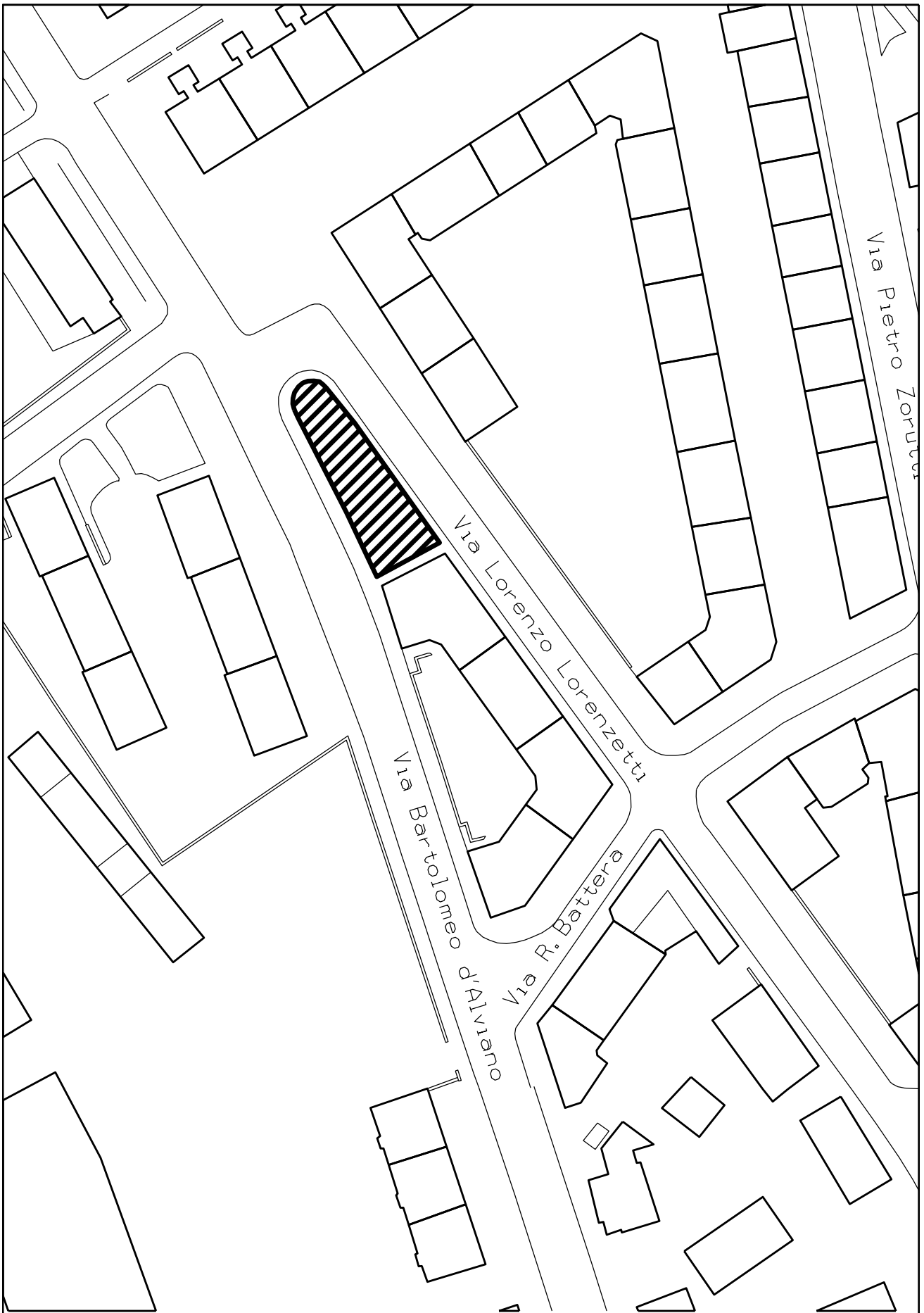
Scala 1 : 2.000



⑦ AREE VERDI VIA VON BRUCK

Superficie mq 1.600

Scala 1 : 2.000



⑧

Aiuola Vie D'Alviano - Lorenzetti

Superficie mq 400

Scala 1 : 1.000

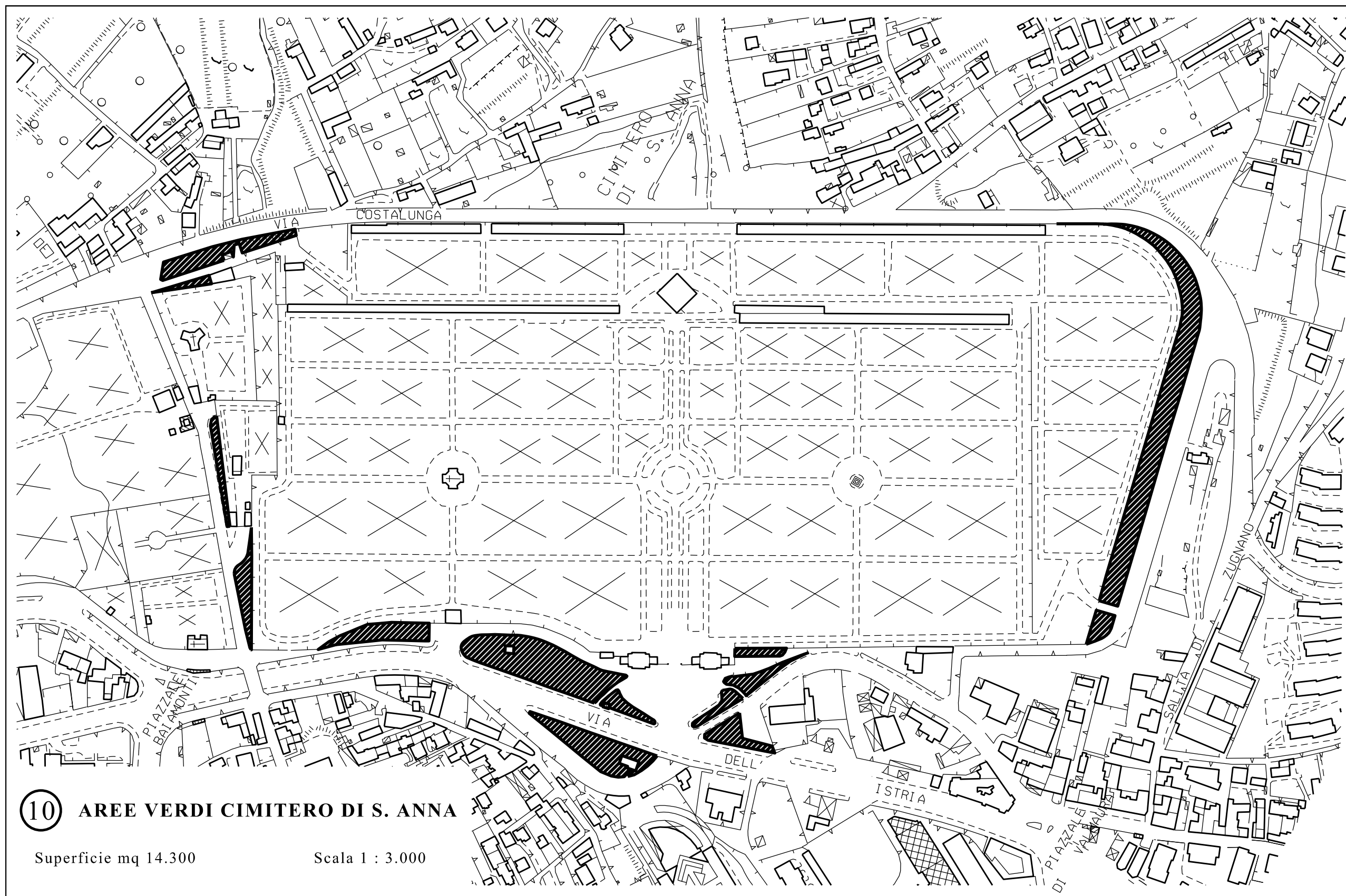


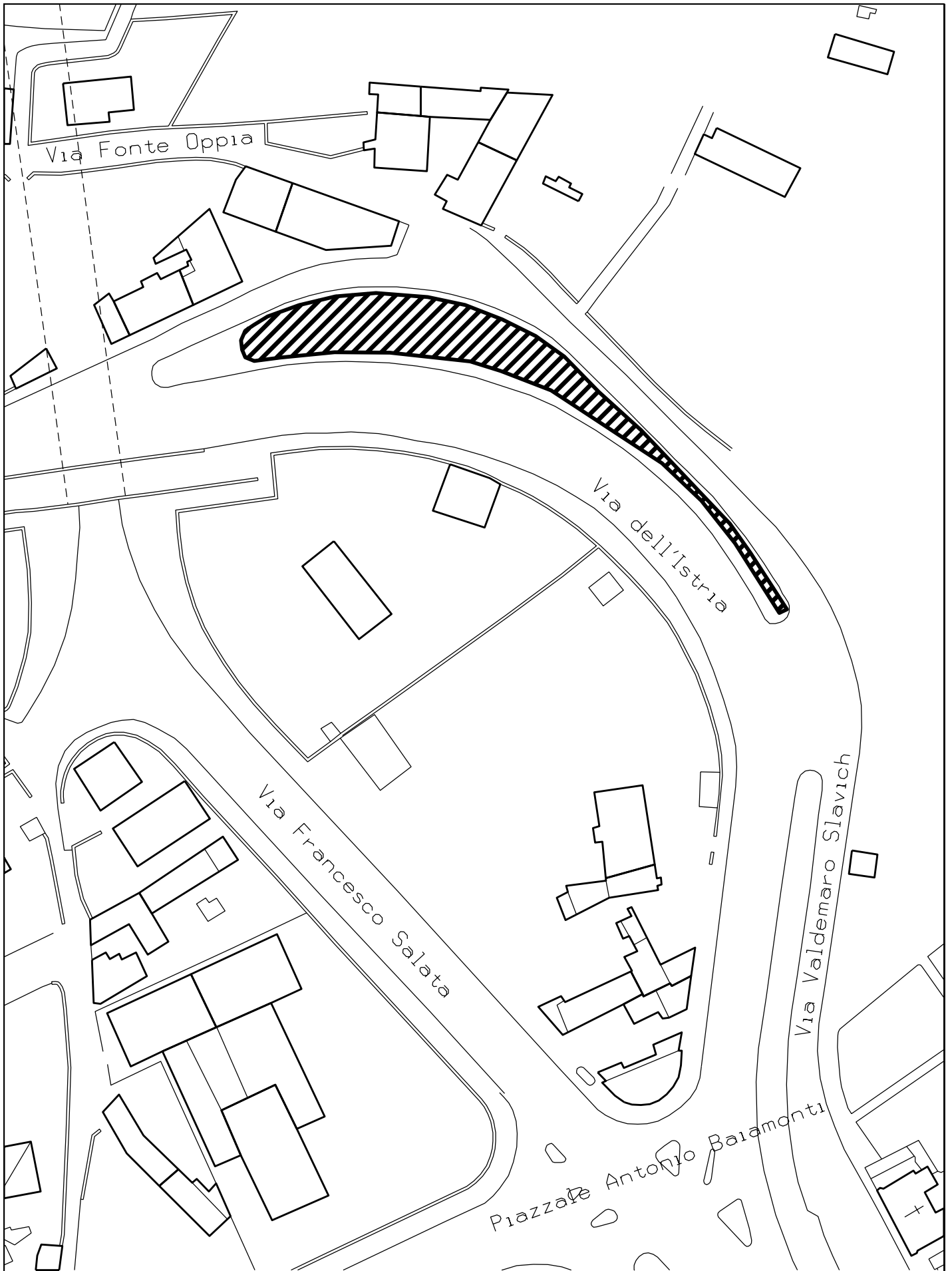
9

AREE LIMITROFE CIMITERO E CENTRO CIVICO OPICINA

Superficie mq. 5.000

Scala 1 : 2.000



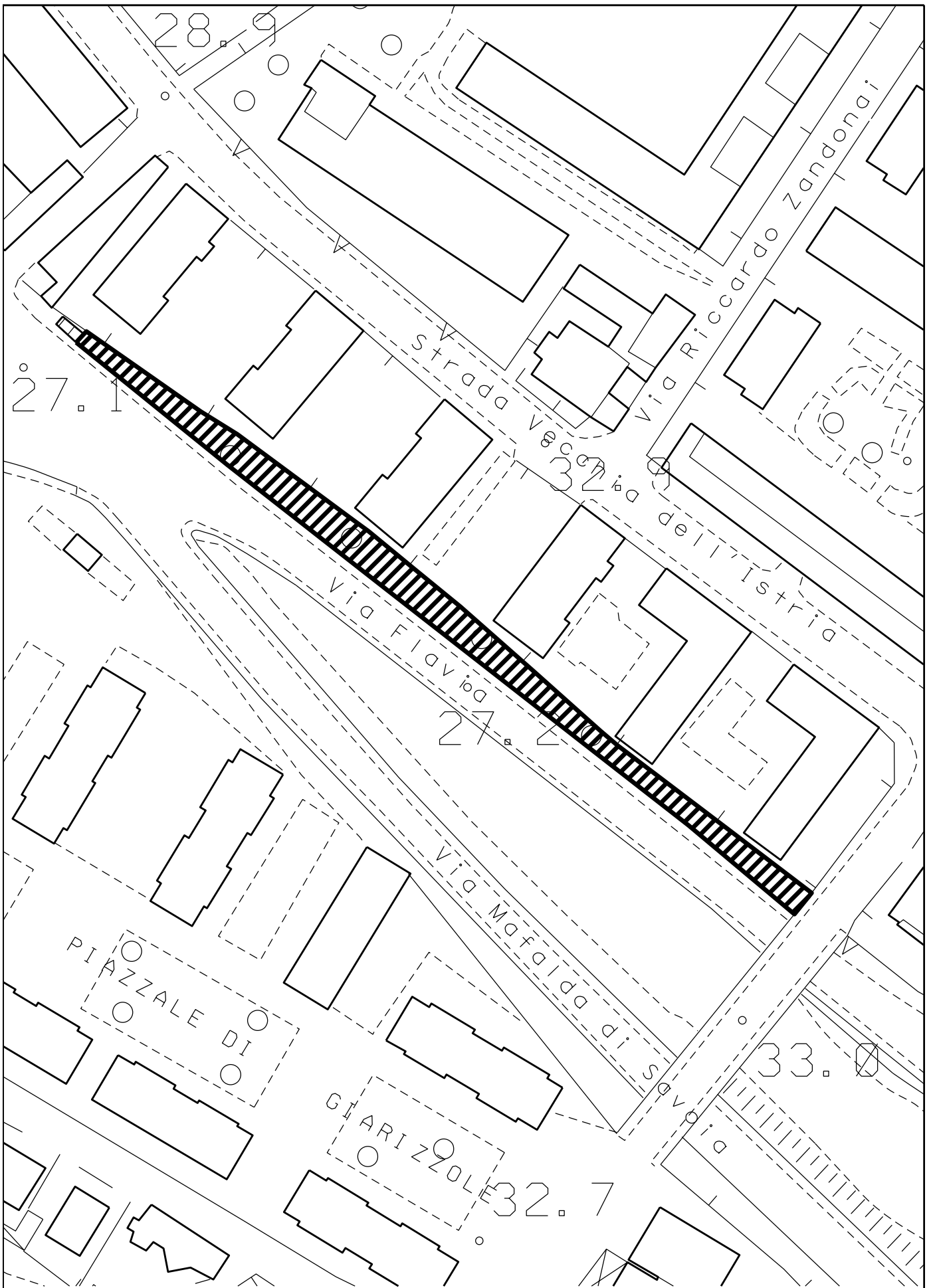


11

SPARTITRAFFICO VIA DELL'ISTRIA 95

Superficie mq. 820

Scala 1: 1.000

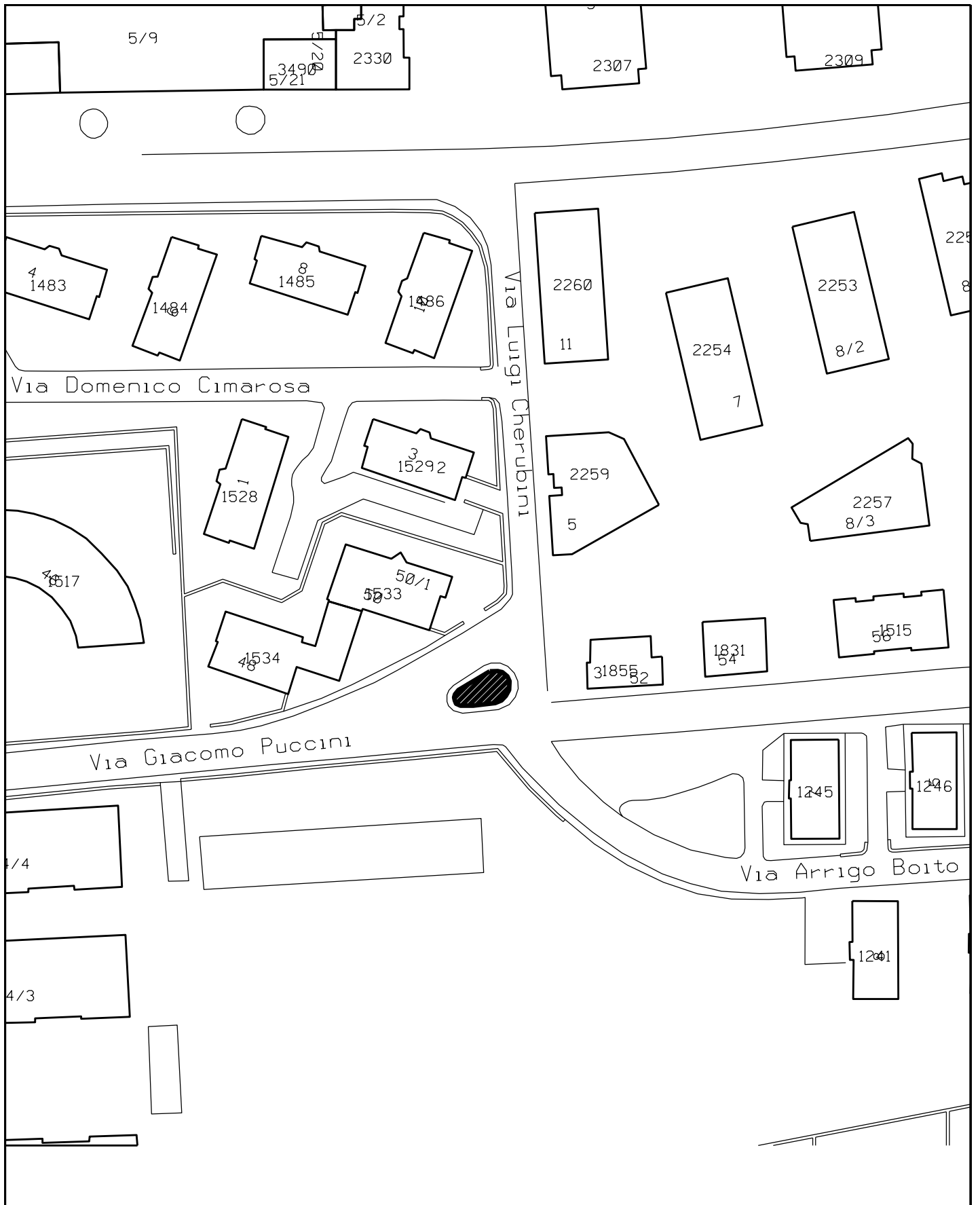


12

SCARPATA VIA FLAVIA - GIARIZZOLE

Superficie mq 950

Scala 1: 1.00



13 AIUOLA VIA PUCCINI

Superficie mq 50

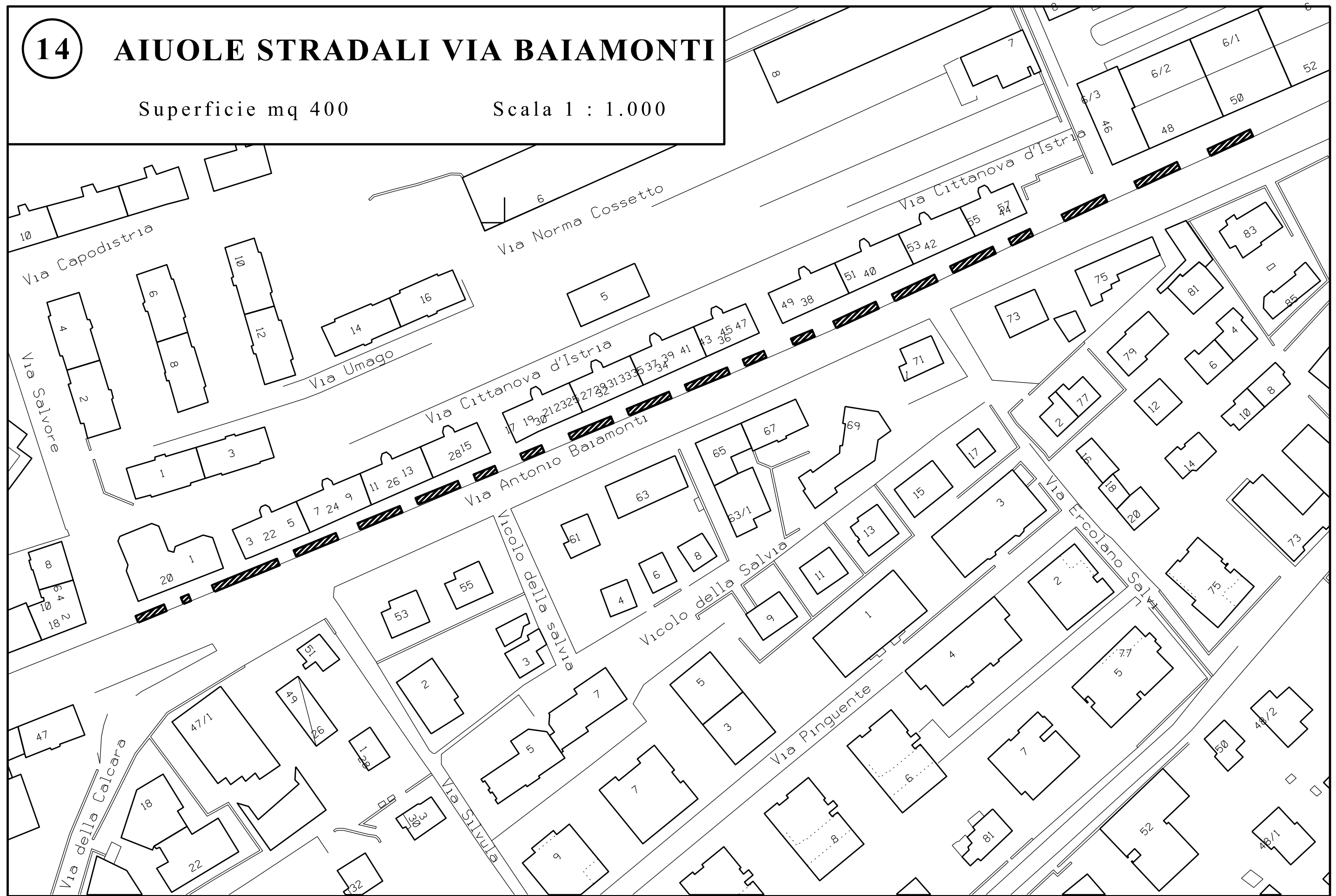
Scala 1 :1.000

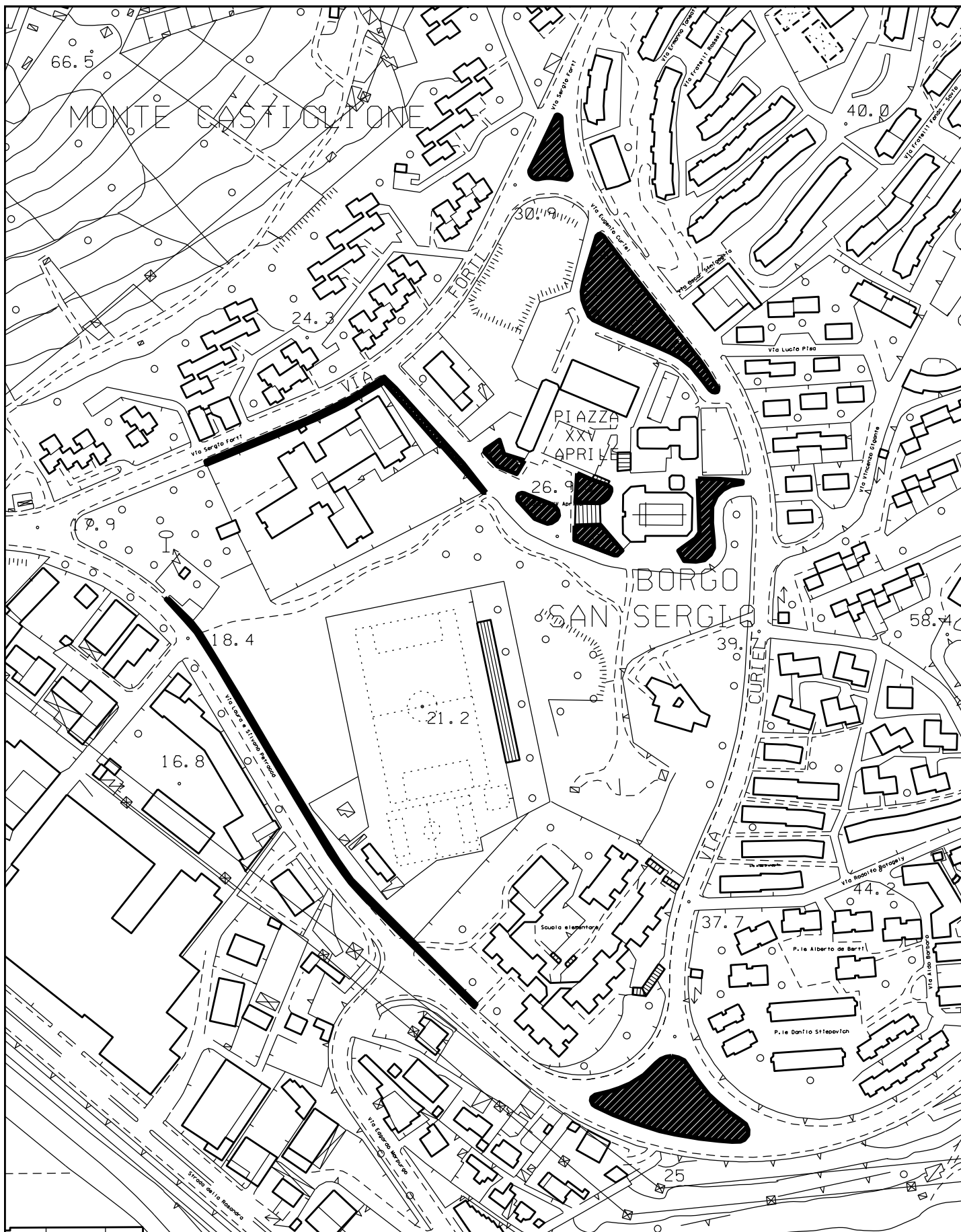
14

AIUOLE STRADALI VIA BAIAMONTI

Superficie mq 400

Scala 1 : 1.000





15

**AREE VERDI PERIFERICHE E AIUOLE
SPARTITRAFFICO BORGO SAN SERGIO**

Superficie mq 6.000

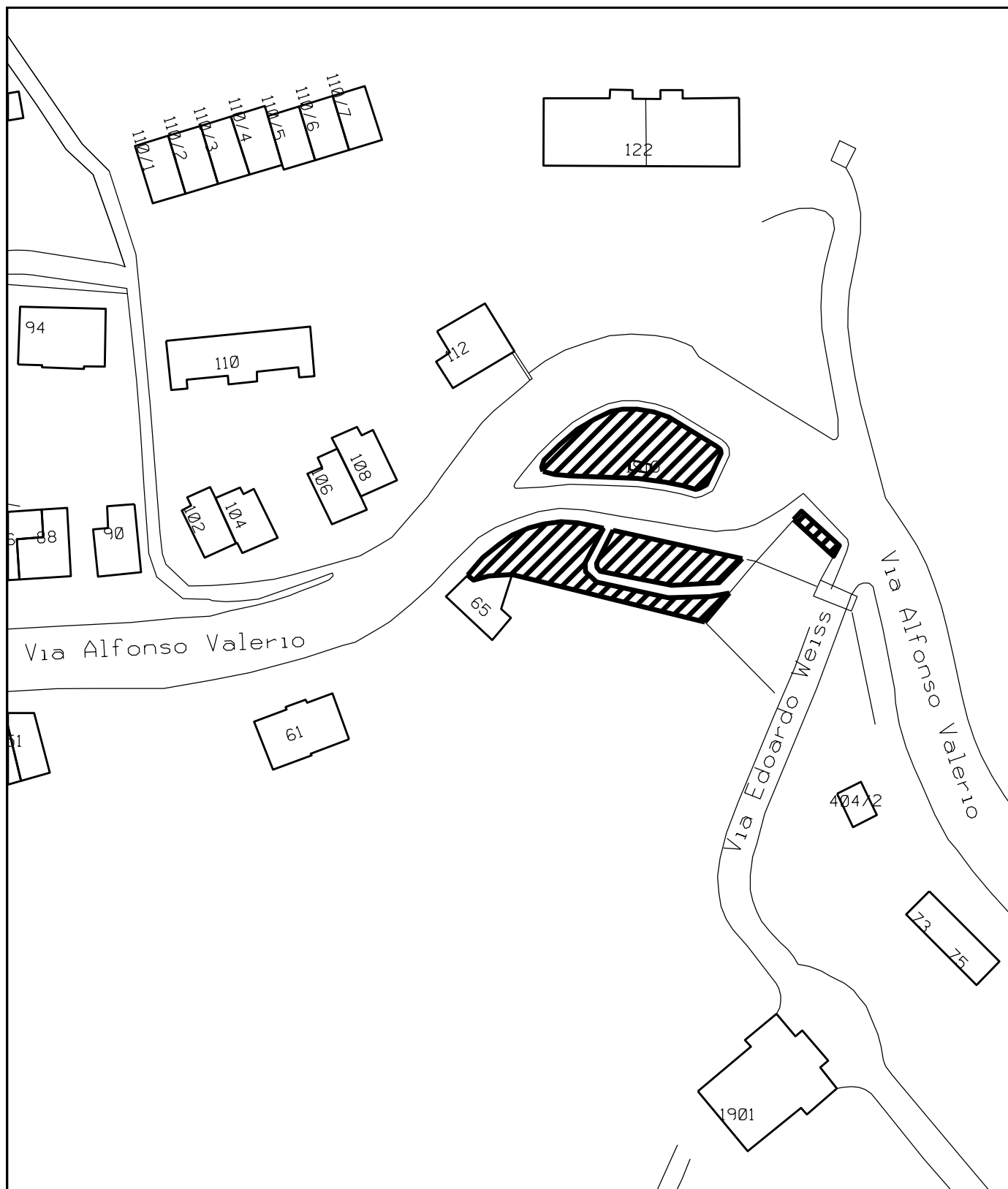
Scala 1: 3.000



16 AIUOLA SPARTITRAFFICO VIA EREMO - MAMELI

Superficie mq 200

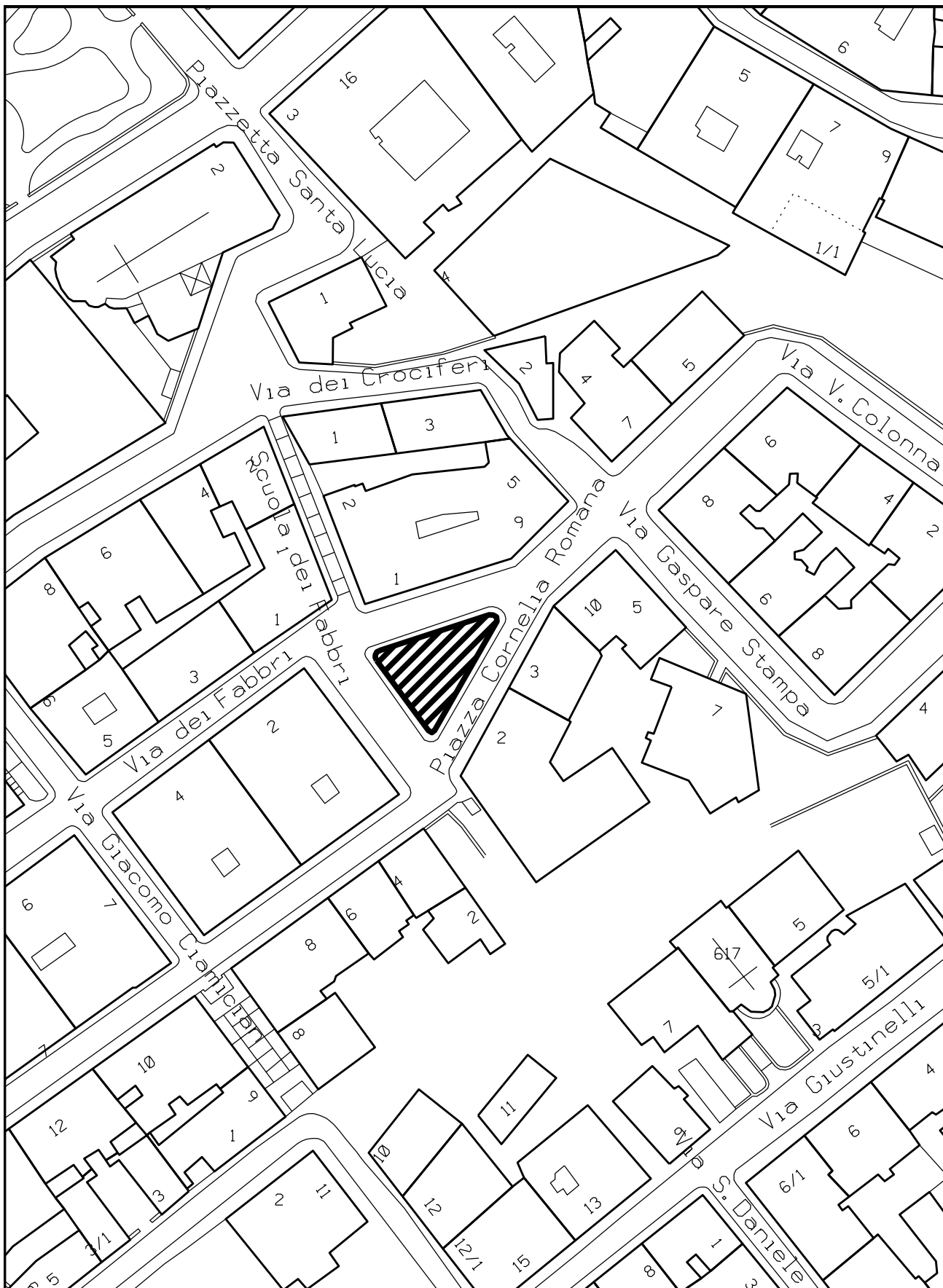
Scala 1: 1.000



17 AREA VERDE VIA VALERIO - INGRESSO EX OPP

Superficie mq 750

Scala 1 : 1.000

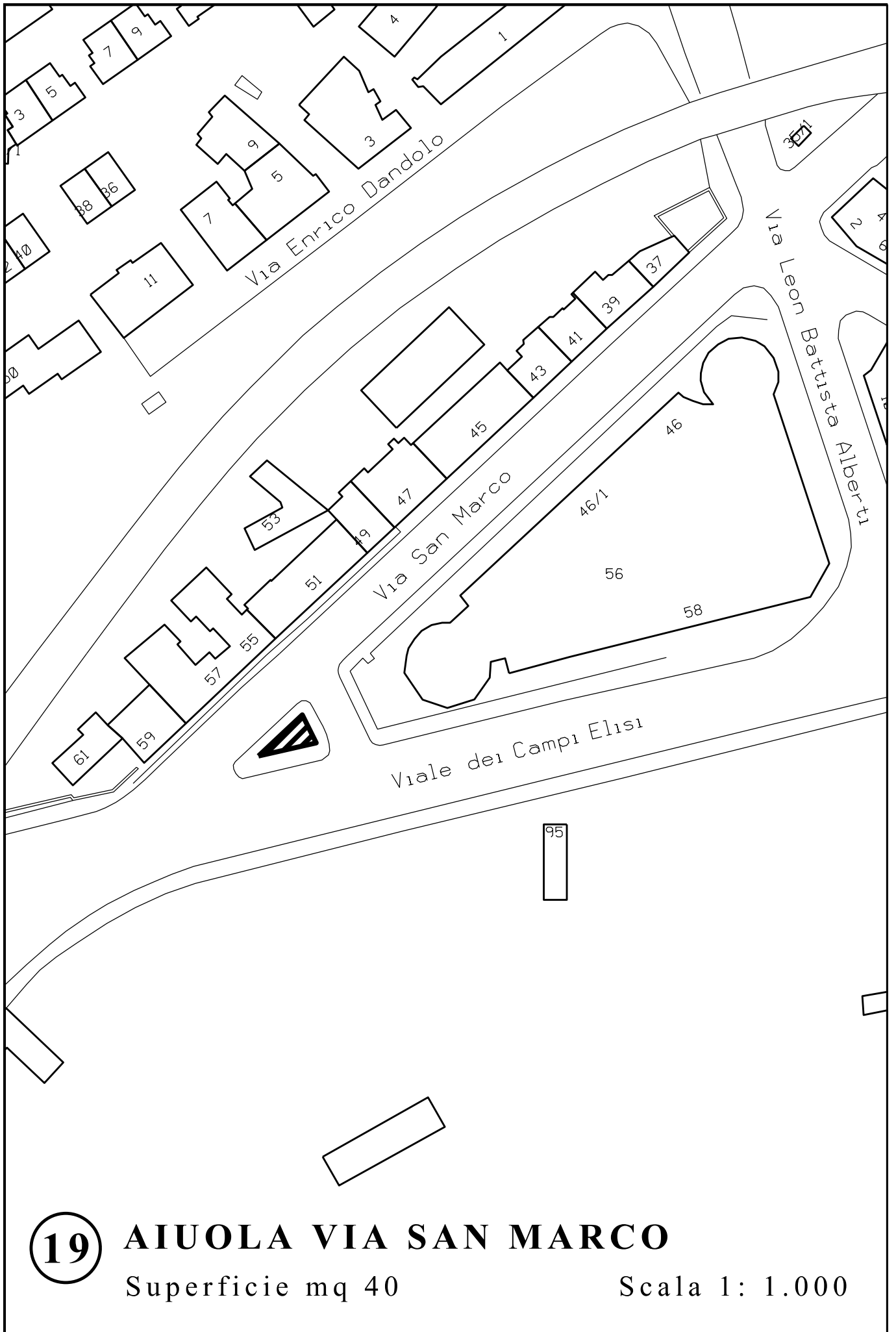


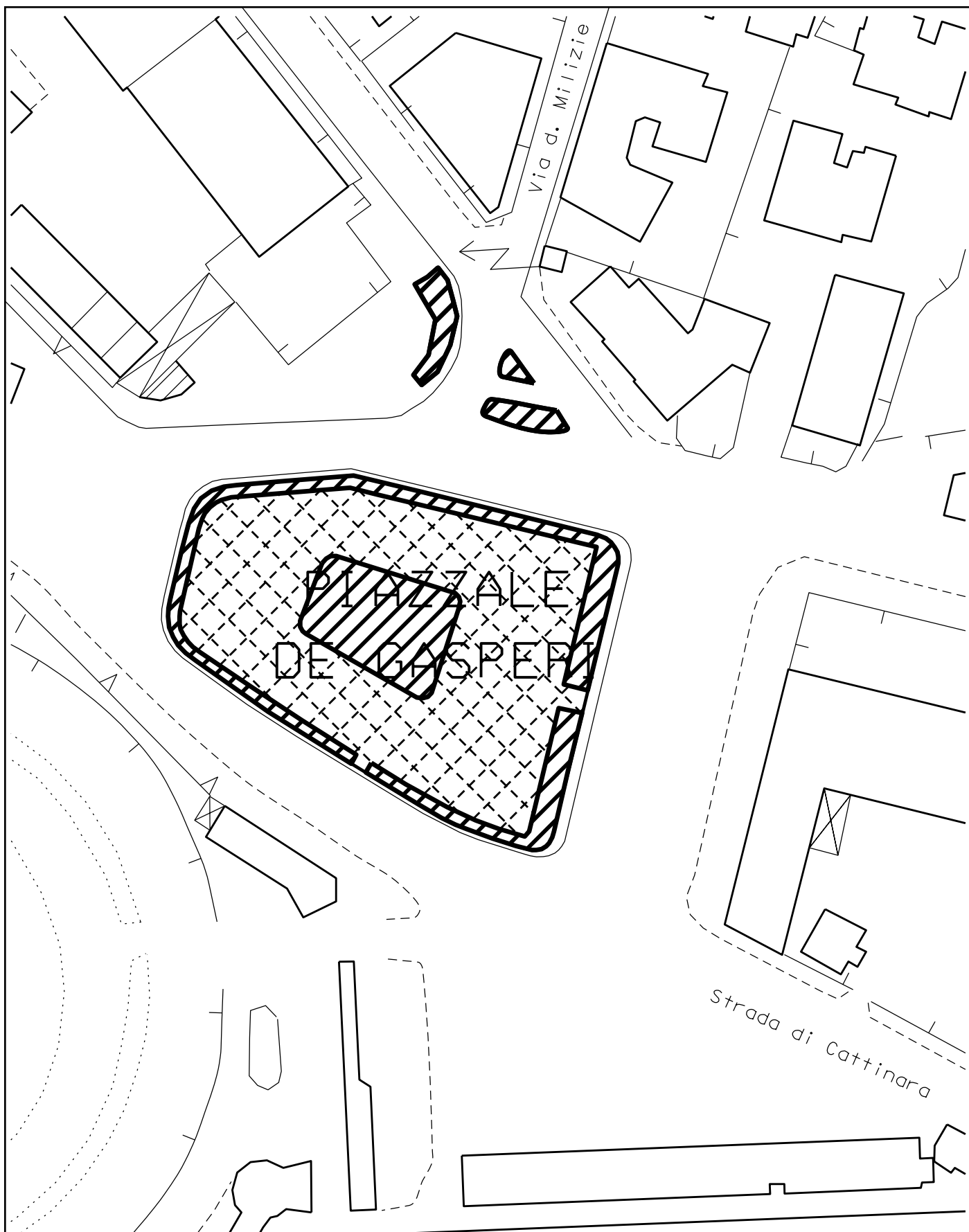
18

PIAZZA CORNELIA ROMANA

Superficie mq 220

Scala 1 :1.000



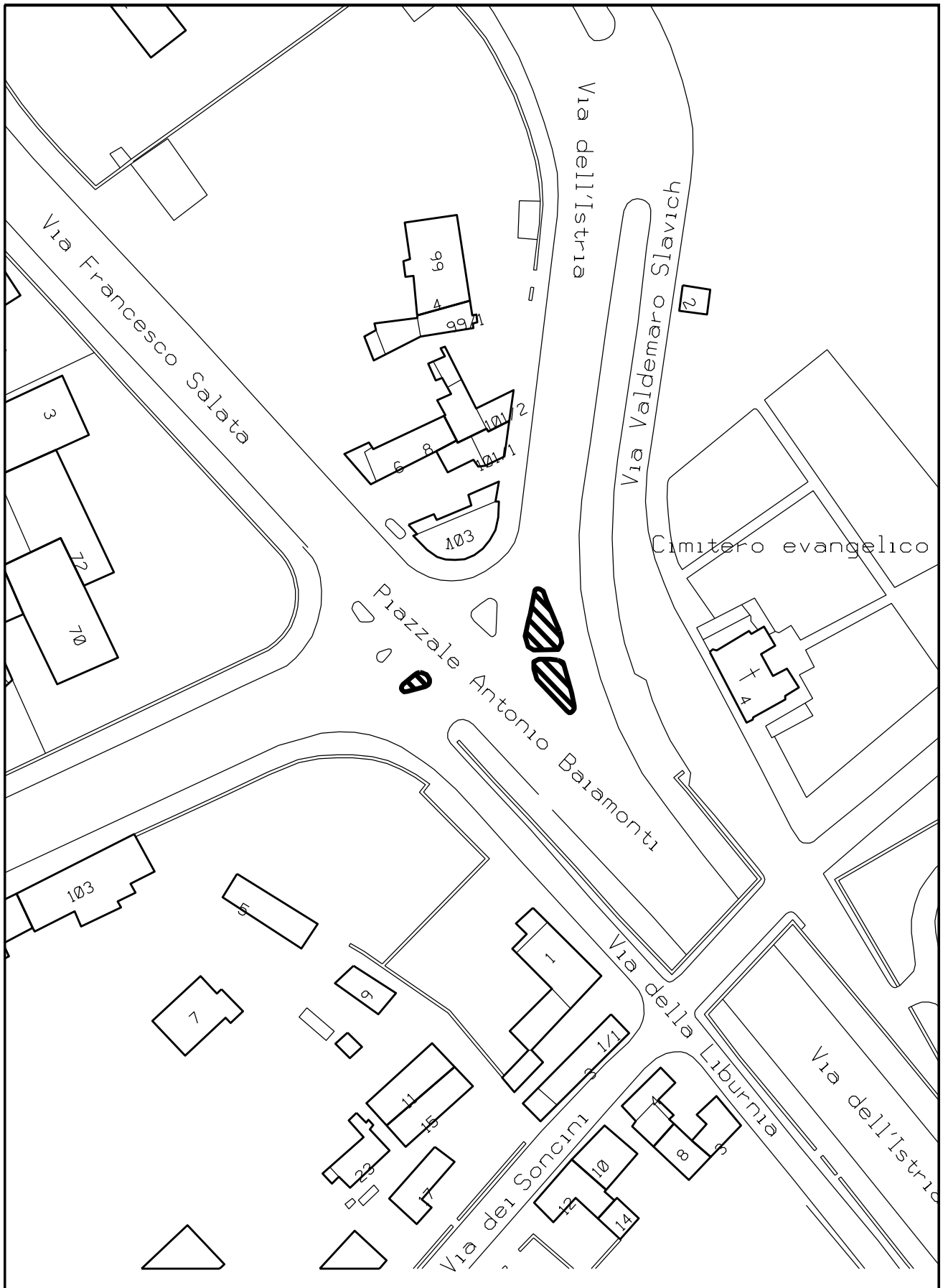


20

PIAZZALE DE GASPERI

Superficie di intervento mq 4.300

Scala 1 : 1000



21

AIUOLE LARGO BAIAMONTI

Superficie mq 105

Scala 1 : 1.000

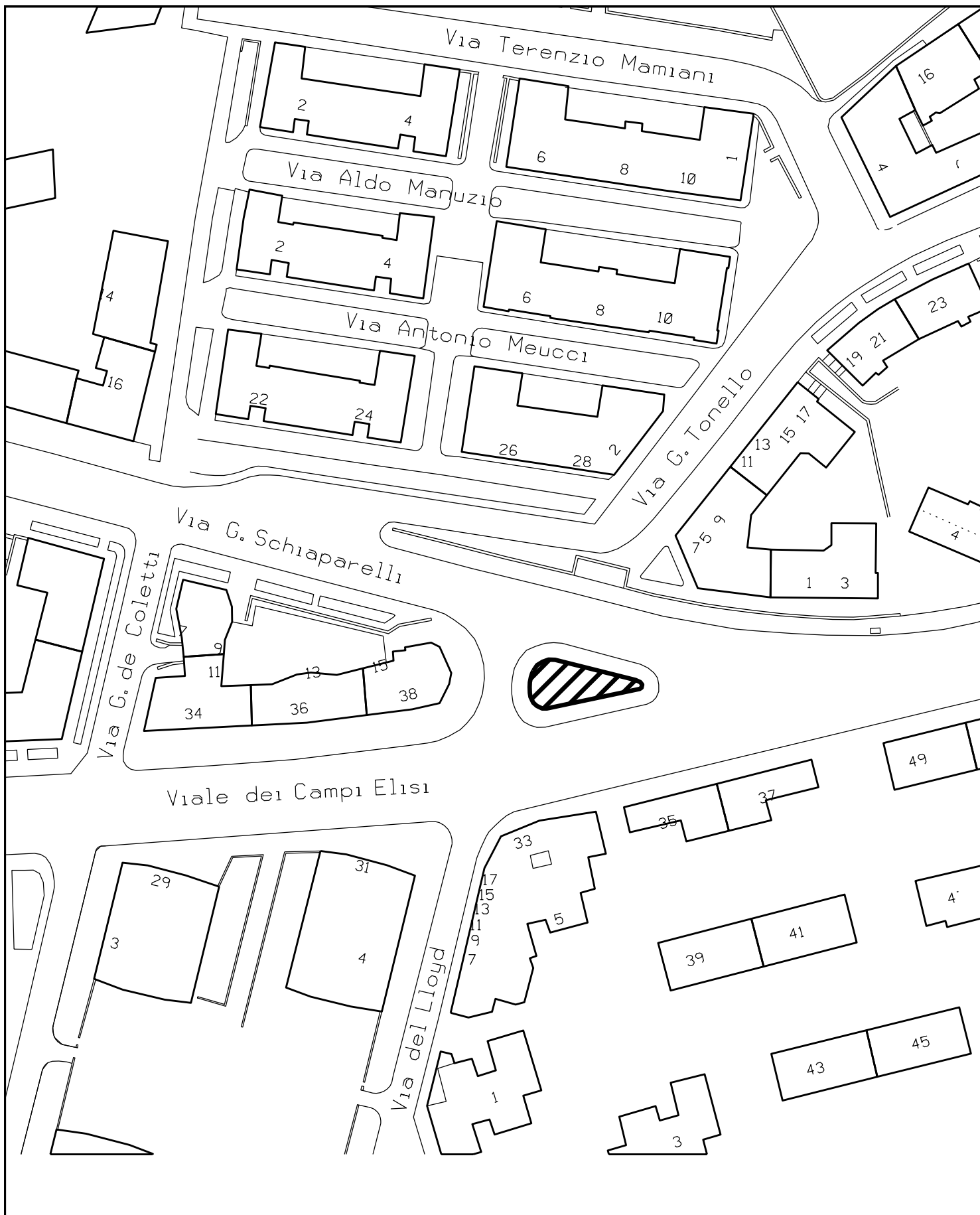


22

AIUOLA VIA DEL PERAROLO

Superficie mq. 65

Scala 1 : 1.000

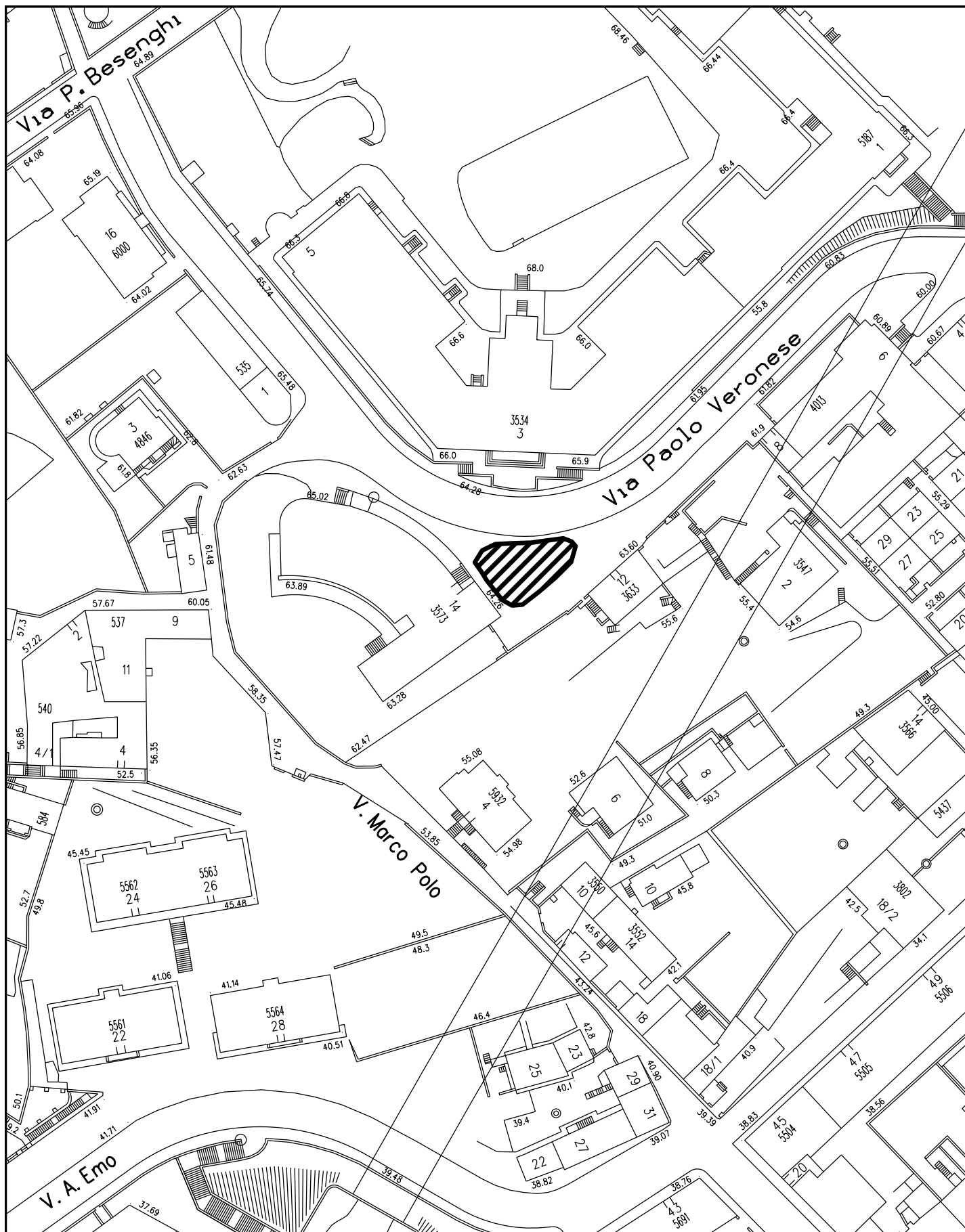


23

AIUOLA VIE SCHIAPPARELLI - CAMPI ELISI

Superficie mq. 150

Scala 1 : 1.000



24

AIUOLA VIA P. VERONESE

Superficie mq. 170

Scala 1 : 1.000

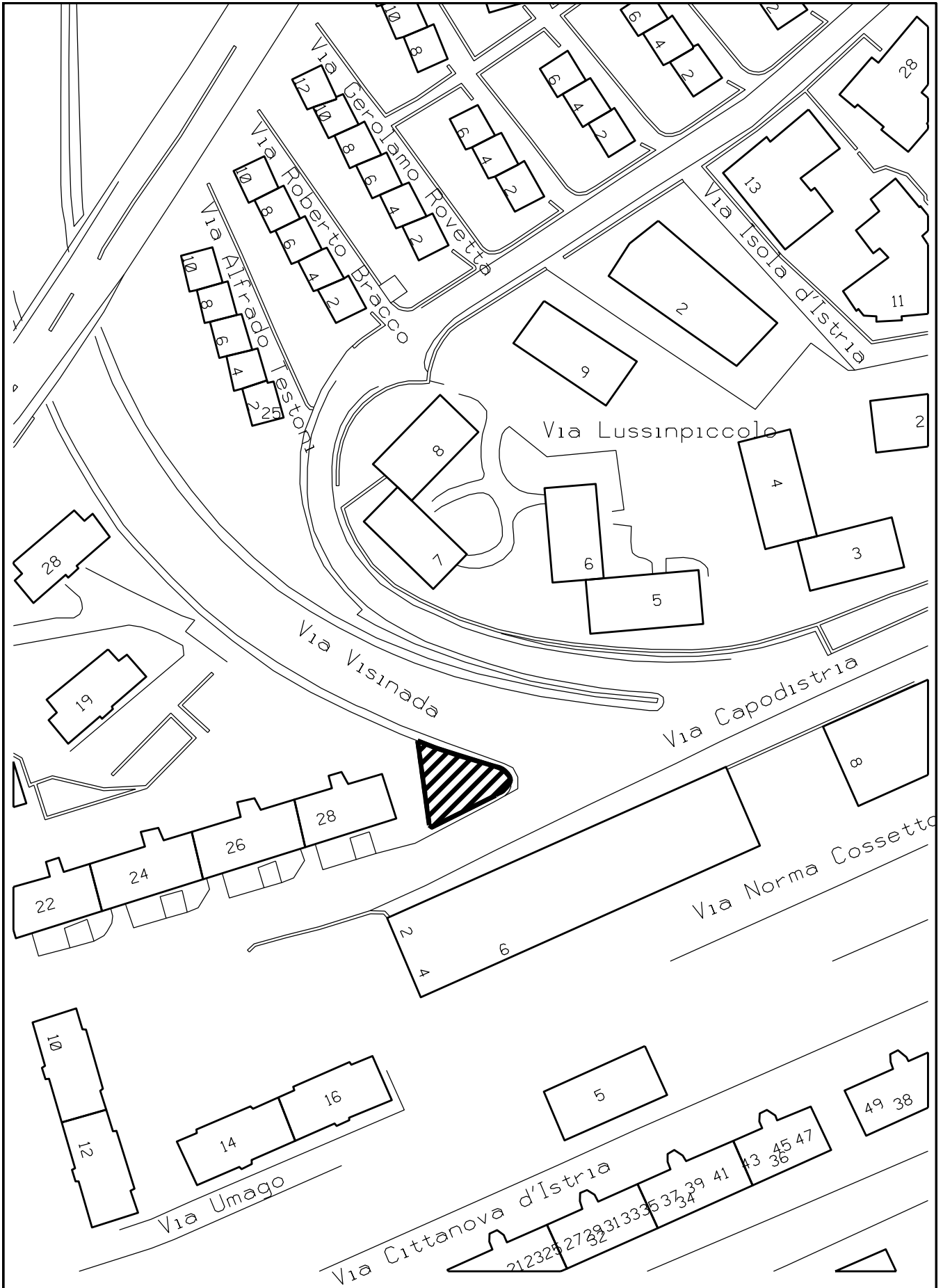


25

AIUOLA VIE ZORUTTI - ORLANDINI

Superficie mq. 50

Scala 1 : 1.000

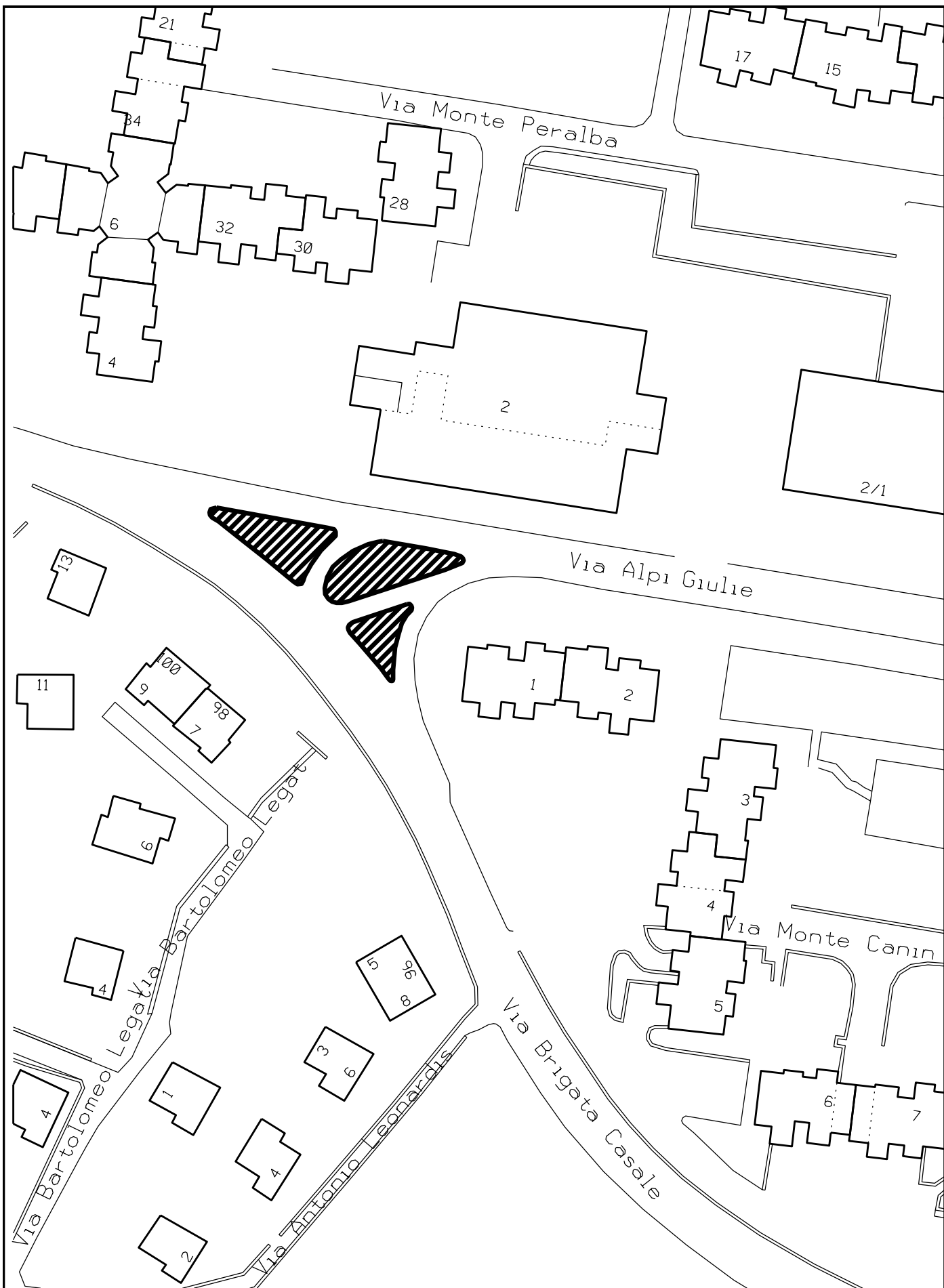


26

AIUOLA VIE VISINADA - CAPODISTRIA

Superficie mq. 160

Scala 1 : 1.000

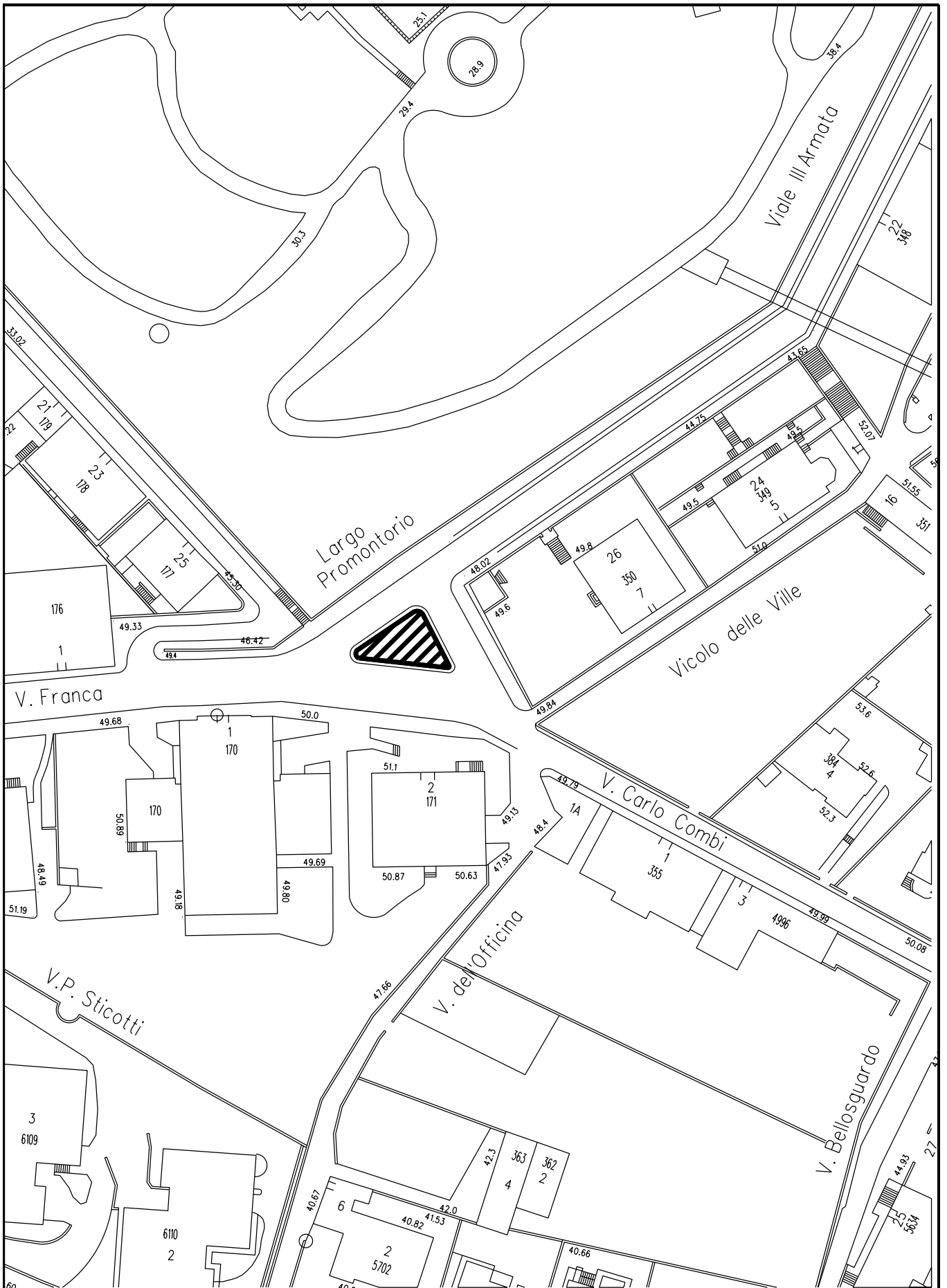


27

**AIUOLA SPARTITRAFFICO
VIA ALPI GIULIE - BRIGATA CASALE**

Superficie mq 440

Scala 1 : 1.000

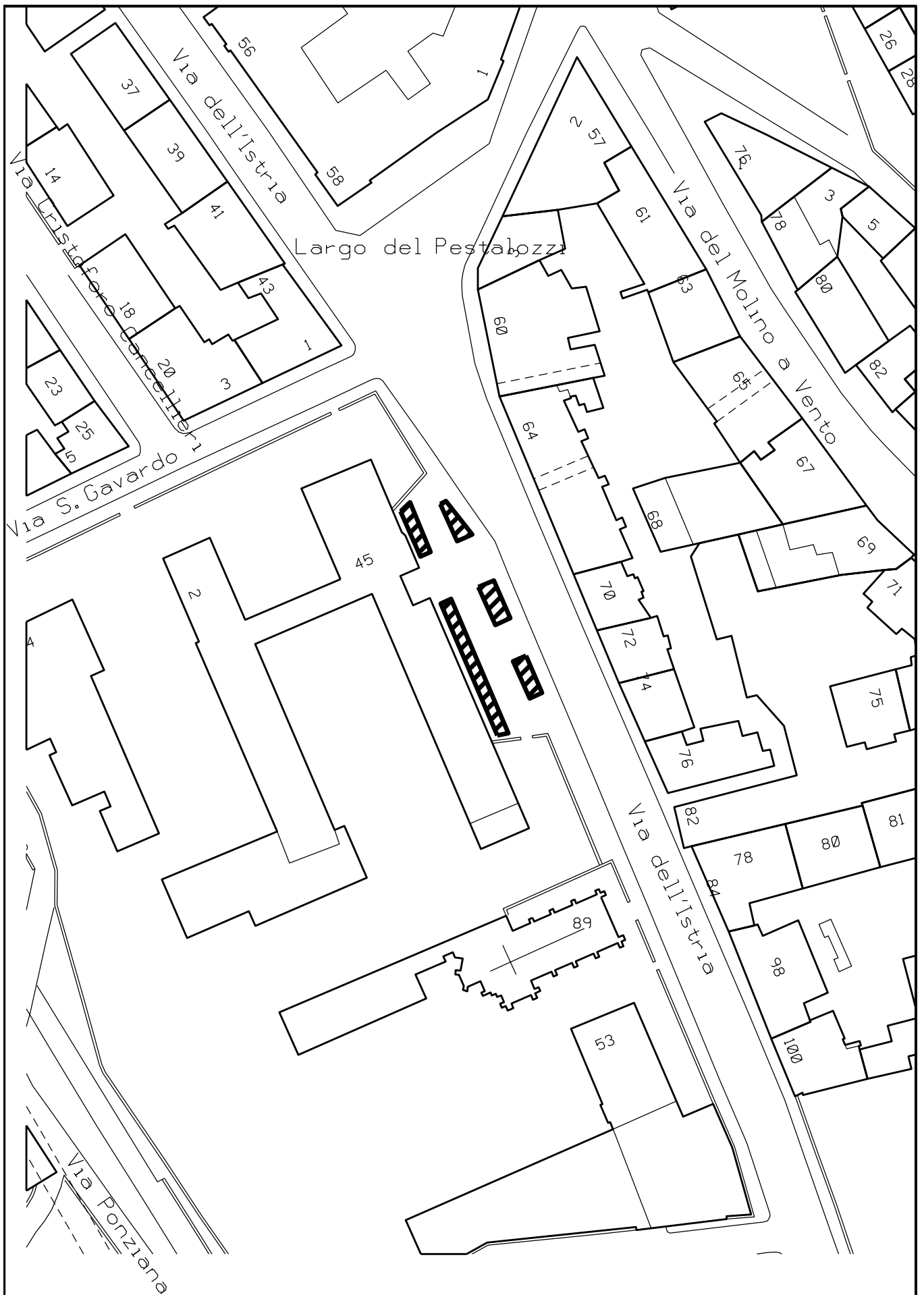


28

AIUOLA LARGO PROMONTORIO

Superficie mq. 105

Scala 1 : 1.000

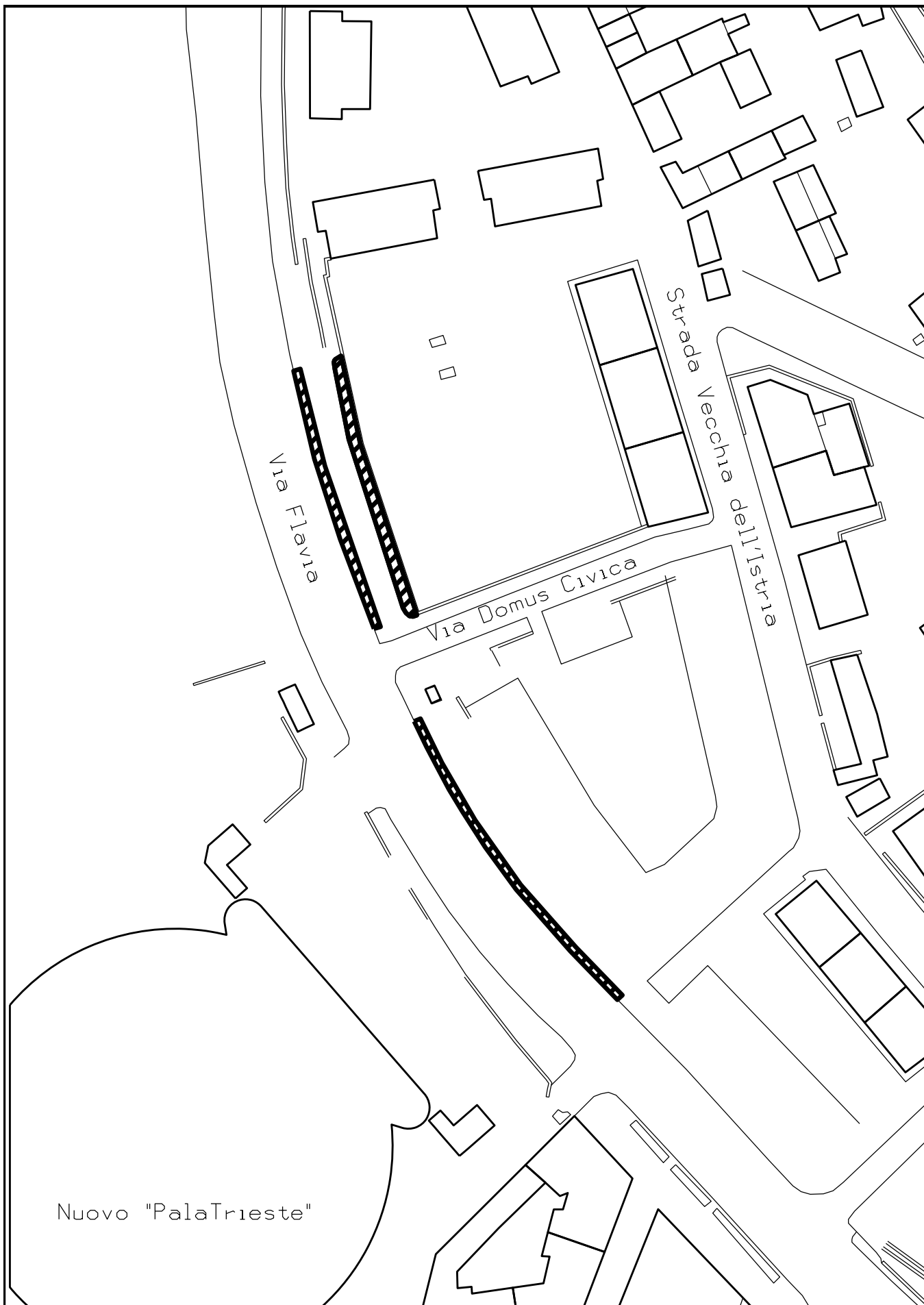


29

AIUOLE VIE DEL'ISTRIA (Bergamas)

Superficie mq. 155

Scala 1 : 1.000

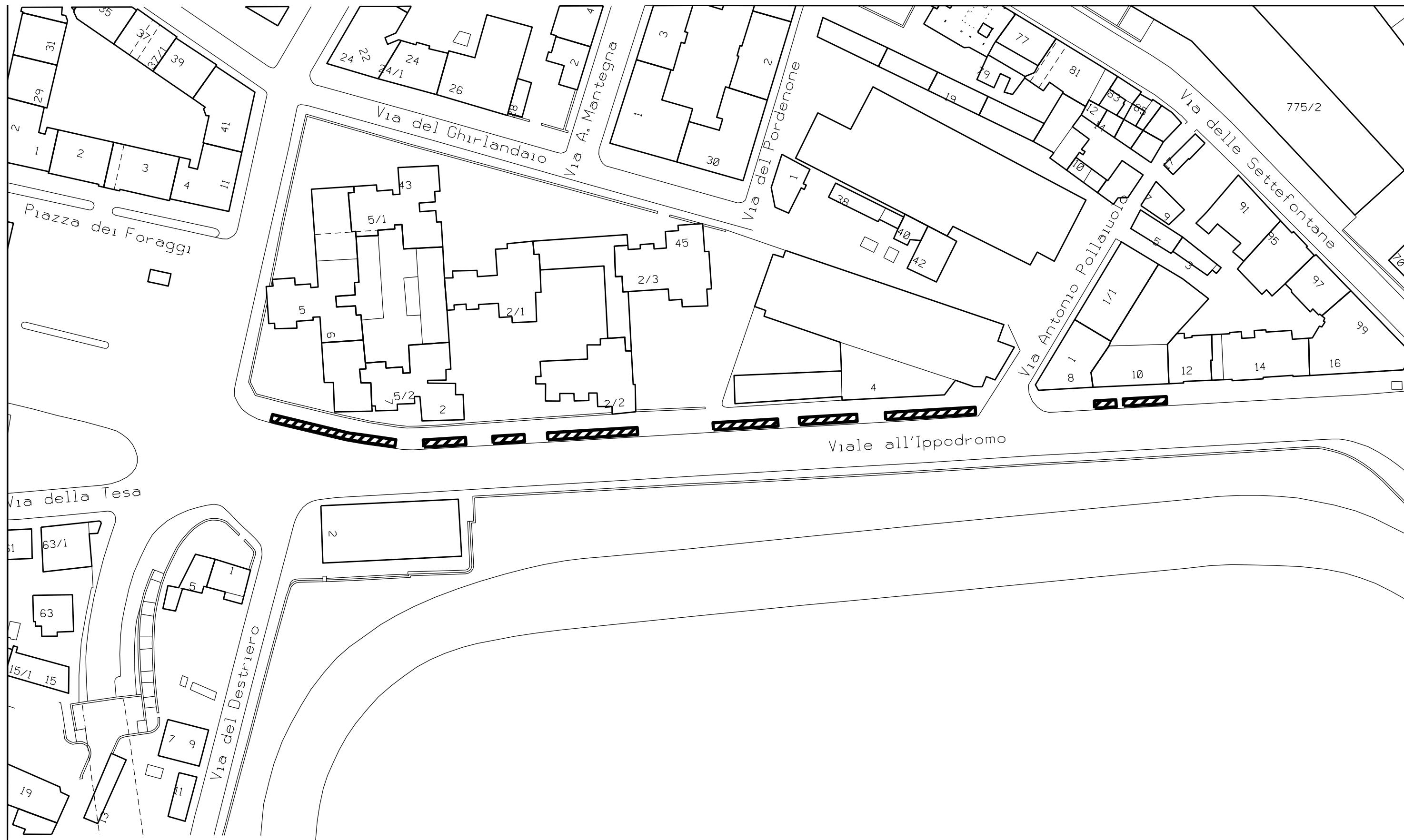


30

SIEPI VIA FLAVIA

Superficie mq. 280

Scala 1 : 1.000

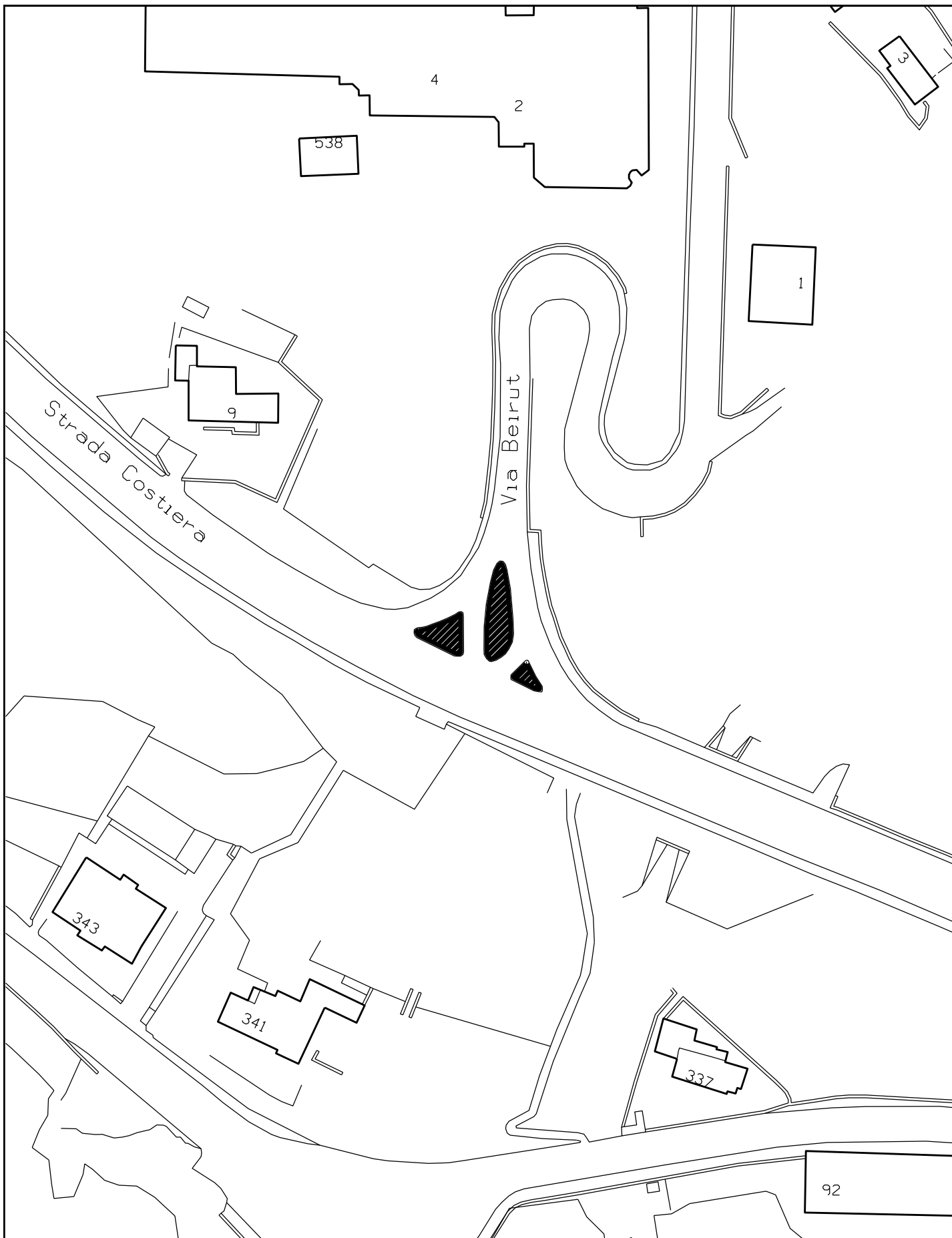


31

AIUOLE VIALE IPPODROMO

Superficie mq 310

Scala 1 : 1.000

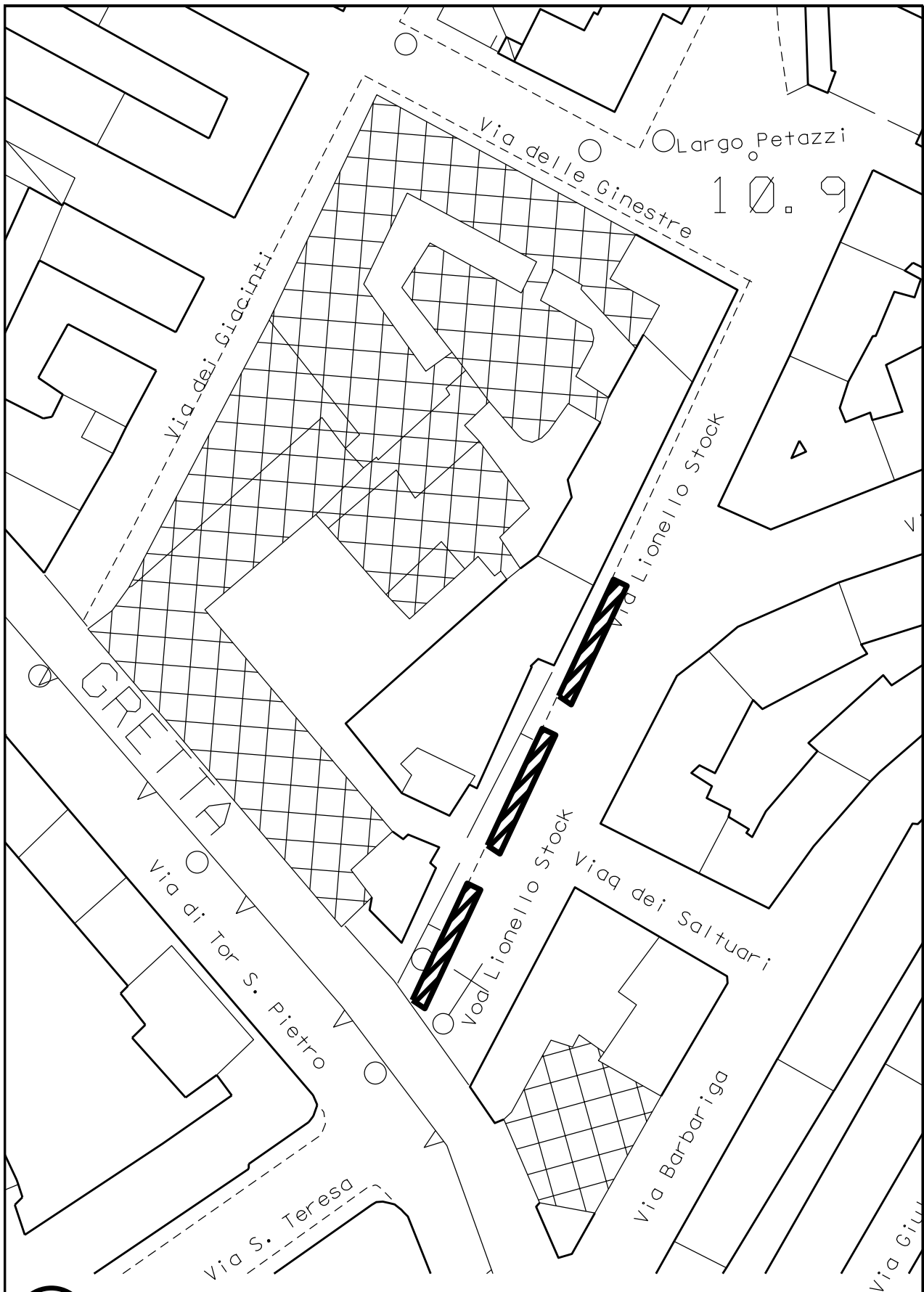


32

AIUOLA SPARTITRAFFICO VIA BEIRUT

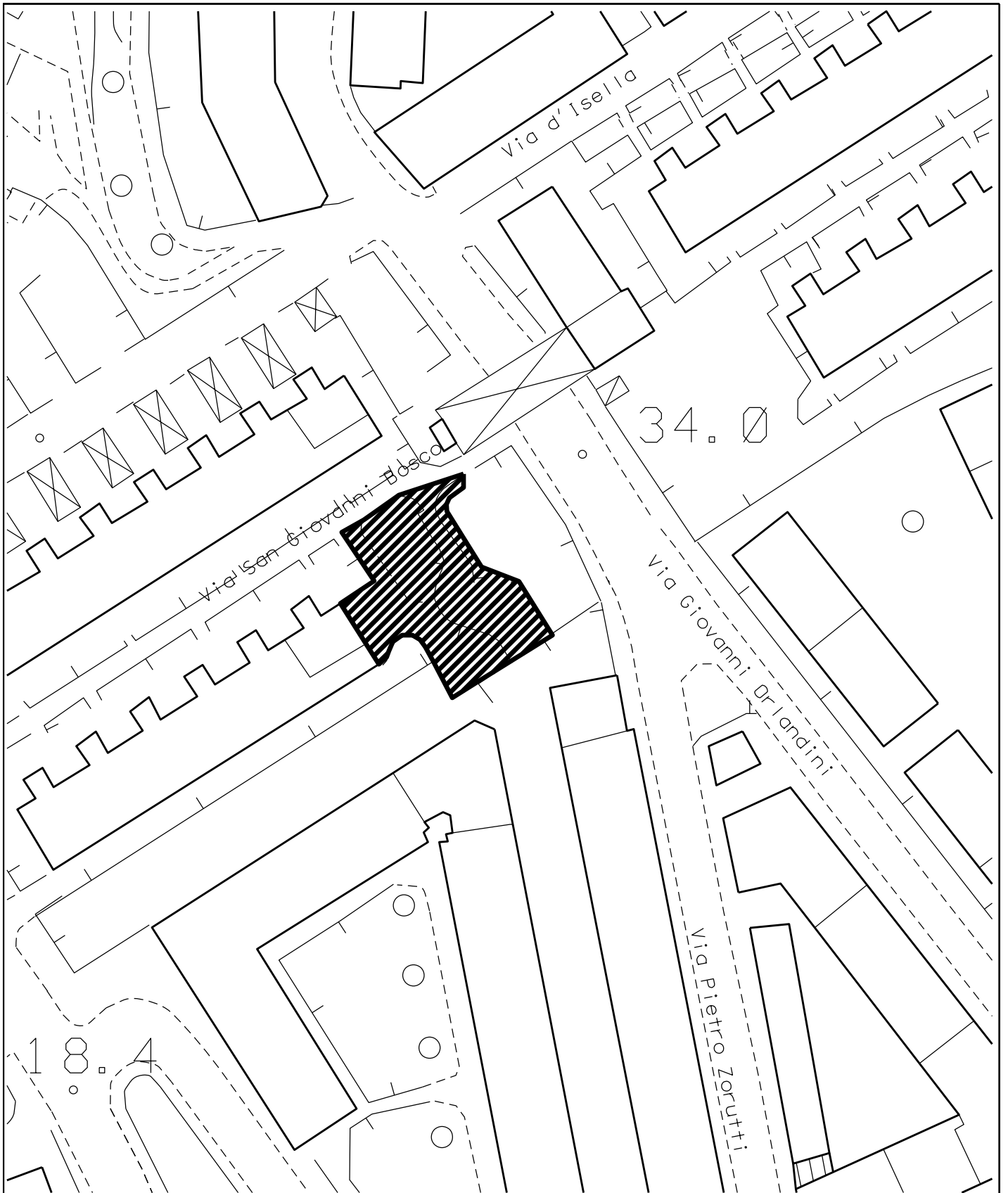
Superficie mq 120

Scala 1 : 1.000



34 AIUOLE VIA STOCK

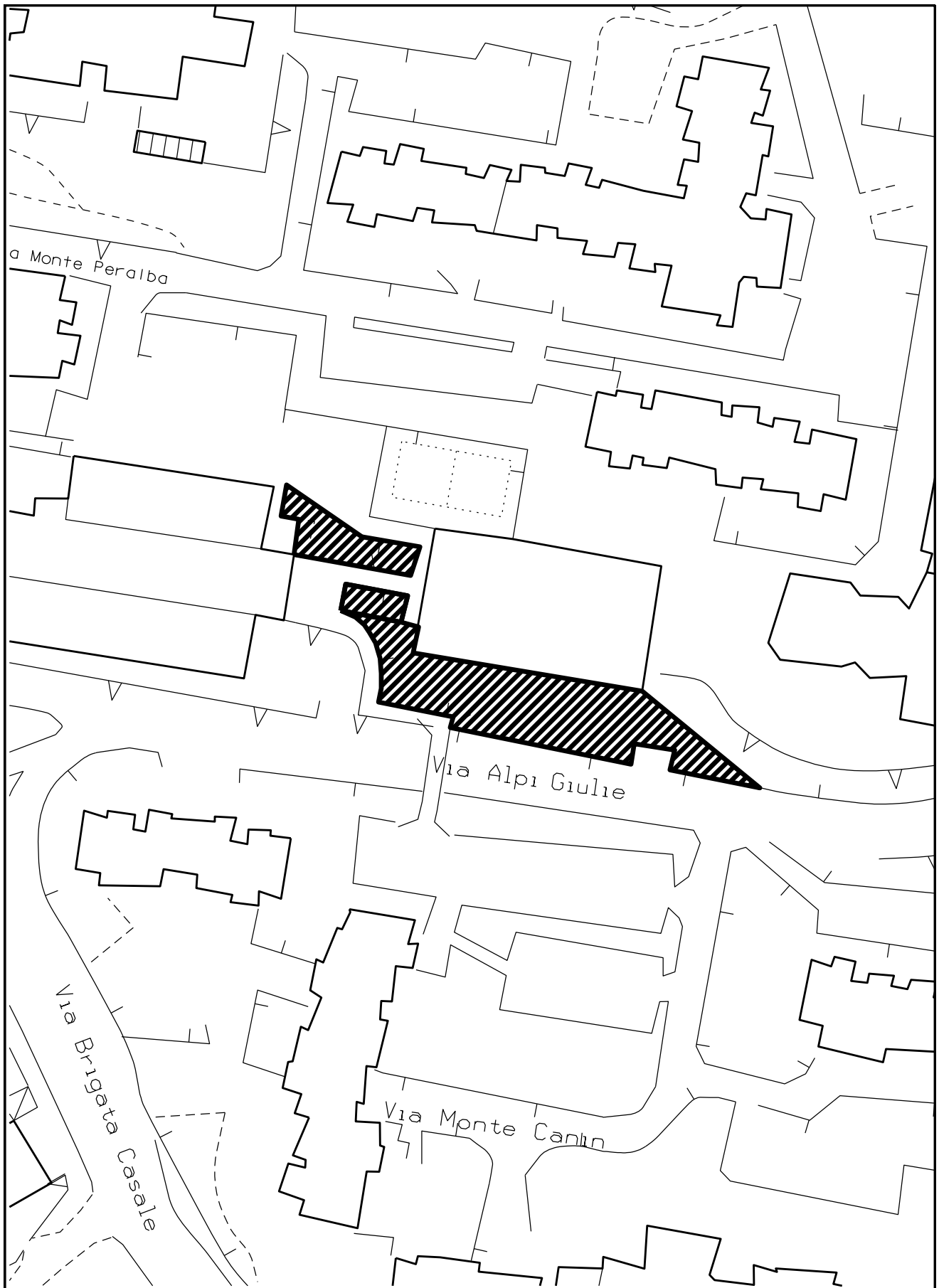
Scala 1 : 1.000



35 GIARDINO VIA DON BOSCO

Superficie mq 850

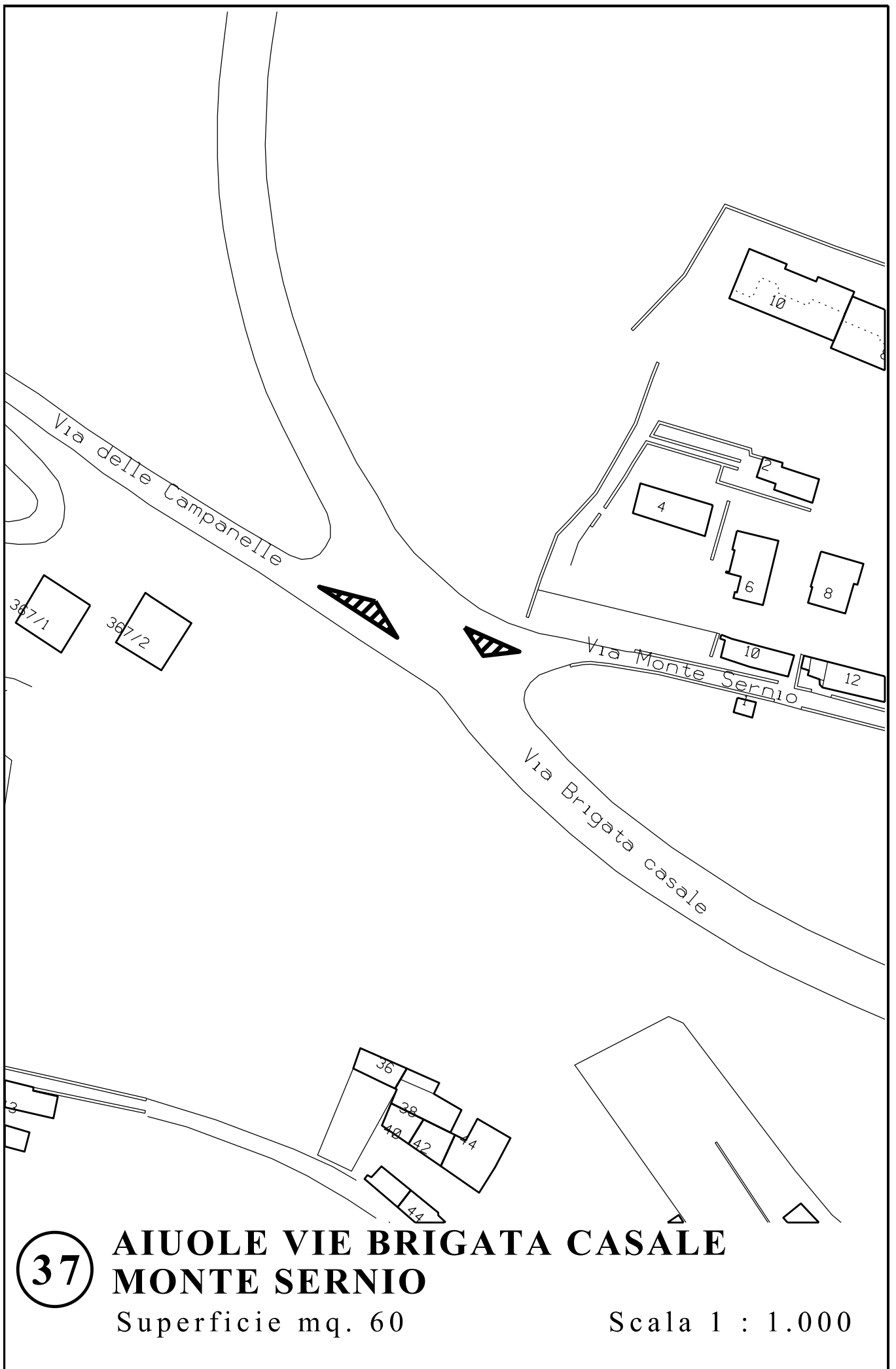
Scala 1 : 1.000



36 SCARPATA PISCINA DI ALTURA

Superficie mq 1.000

Scala 1 : 1.000

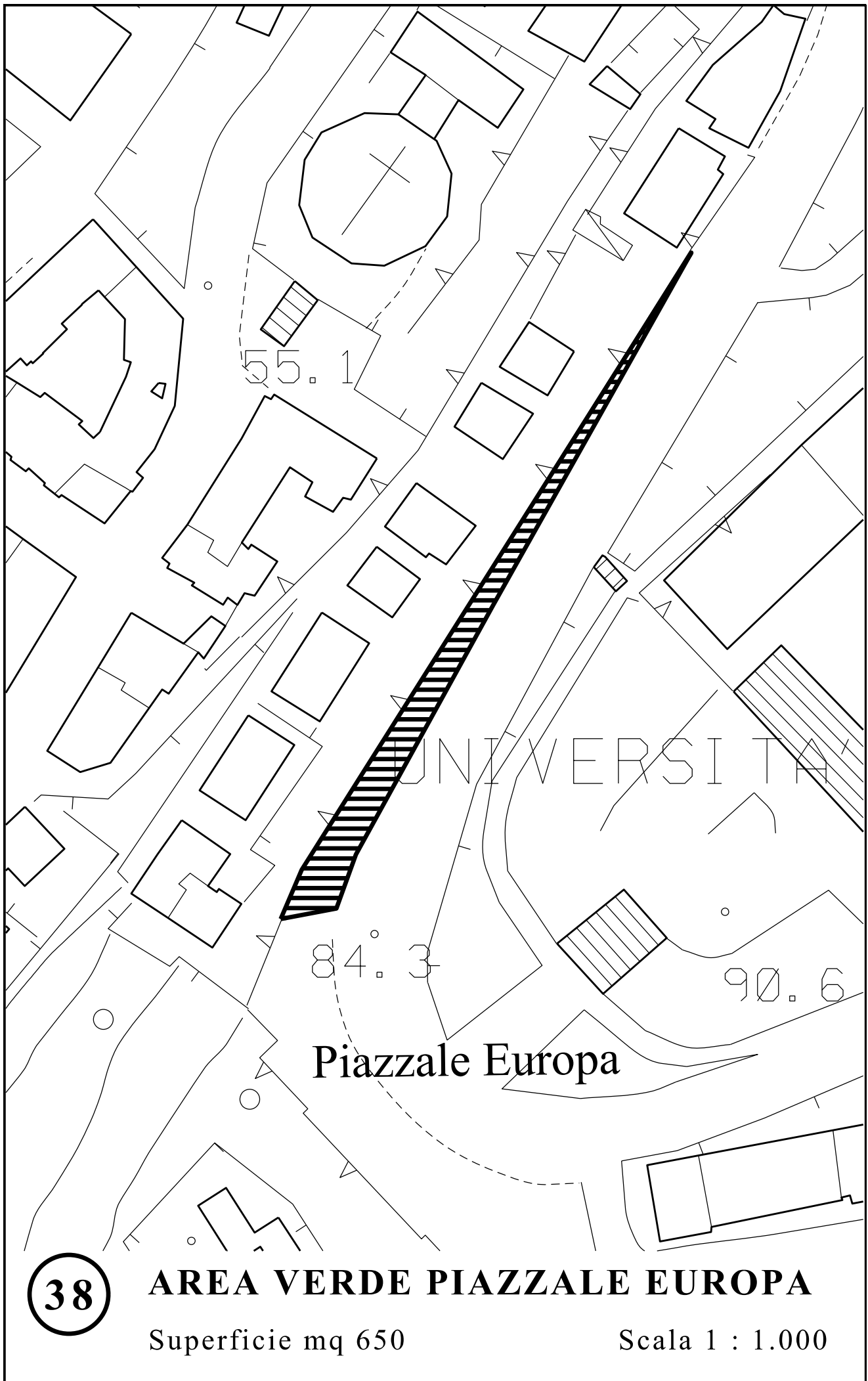


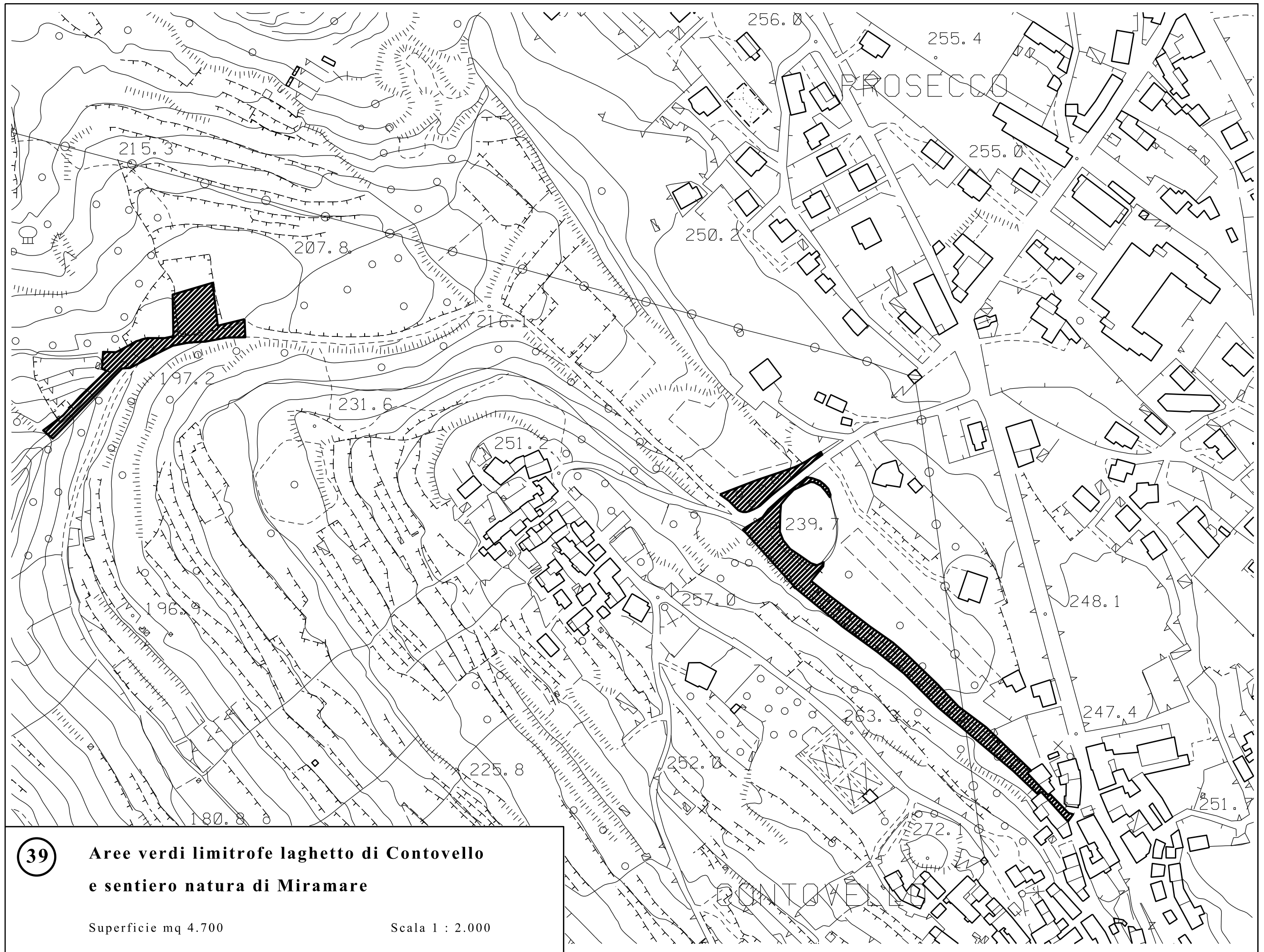
37

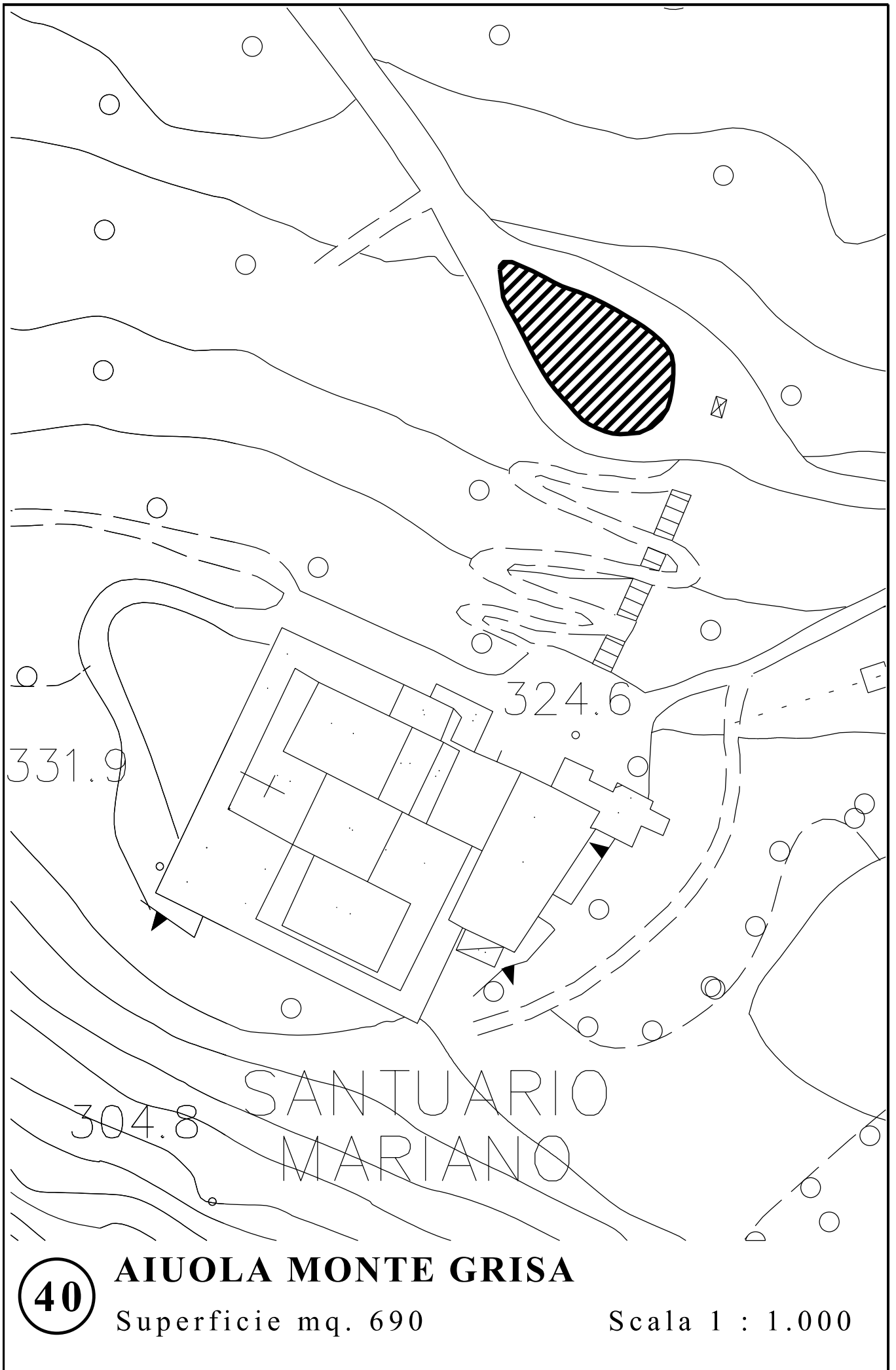
**AIUOLE VIE BRIGATA CASALE
MONTE SERNIO**

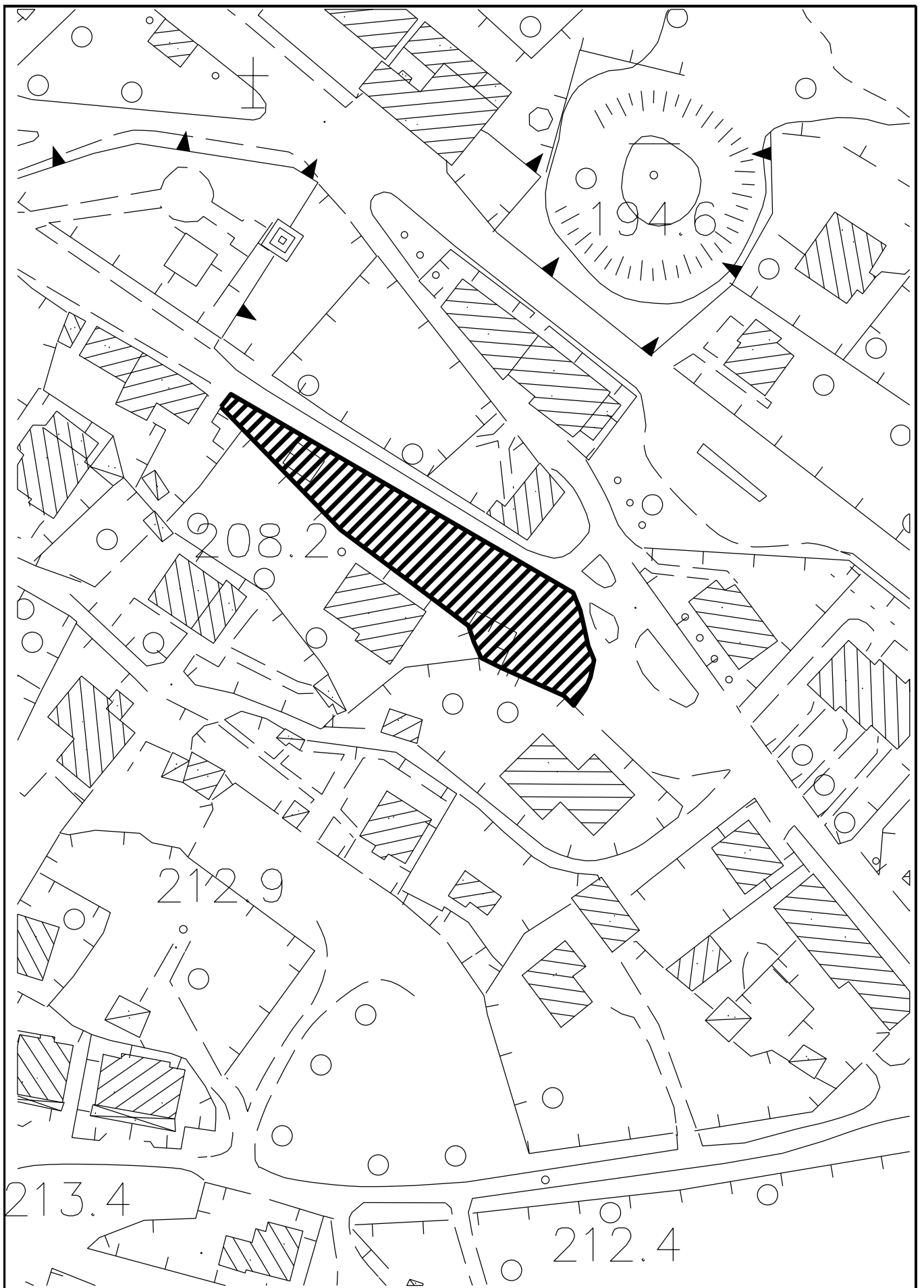
Superficie mq. 60

Scala 1 : 1.000







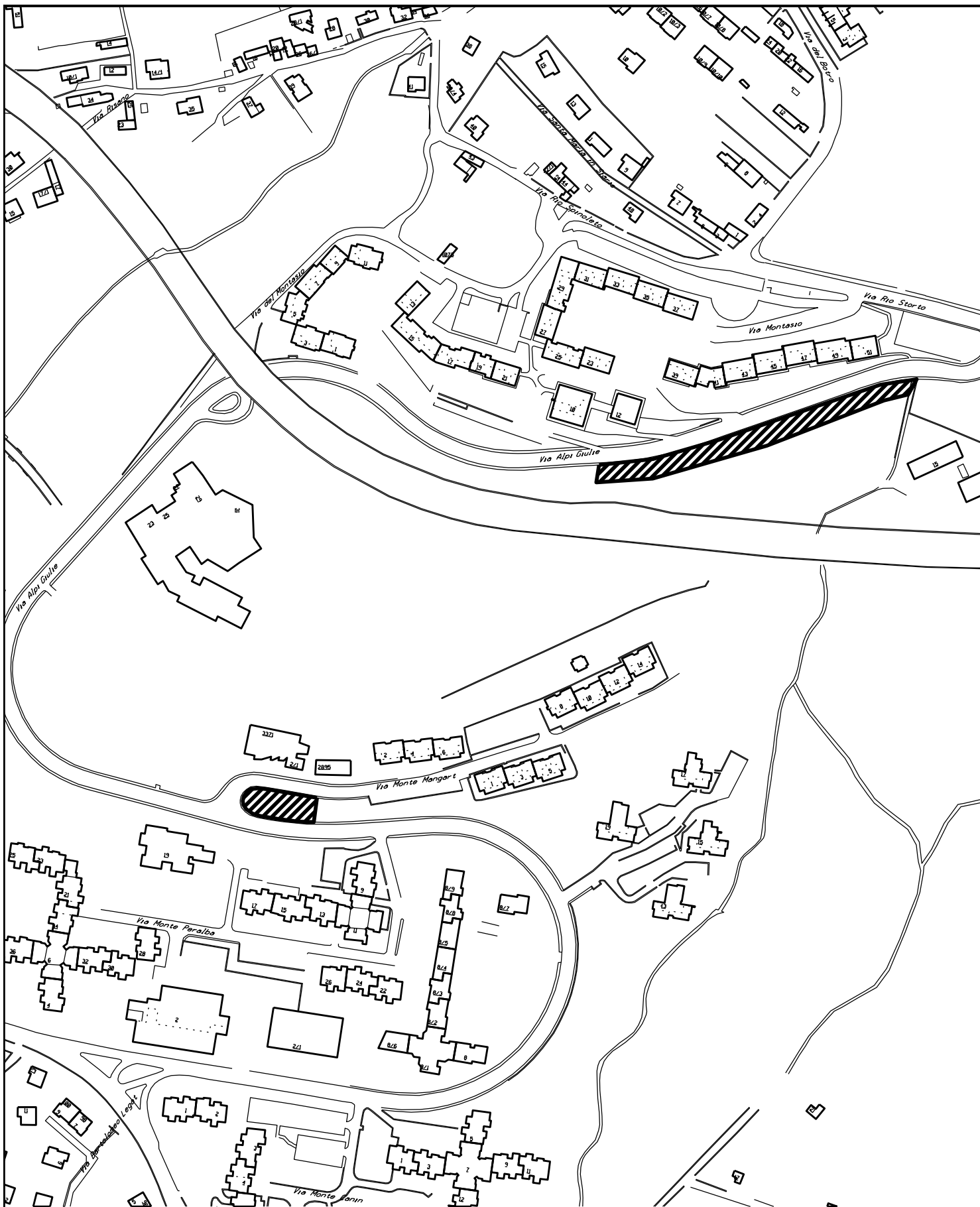


41

AREA GIOCHI SANTA CROCE

Superficie mq. 1.000

Scala 1 : 1.000



42

AREE GIOCO VIA ALPI GIULIE

Superficie mq 2.800

Scala 1: 3.000

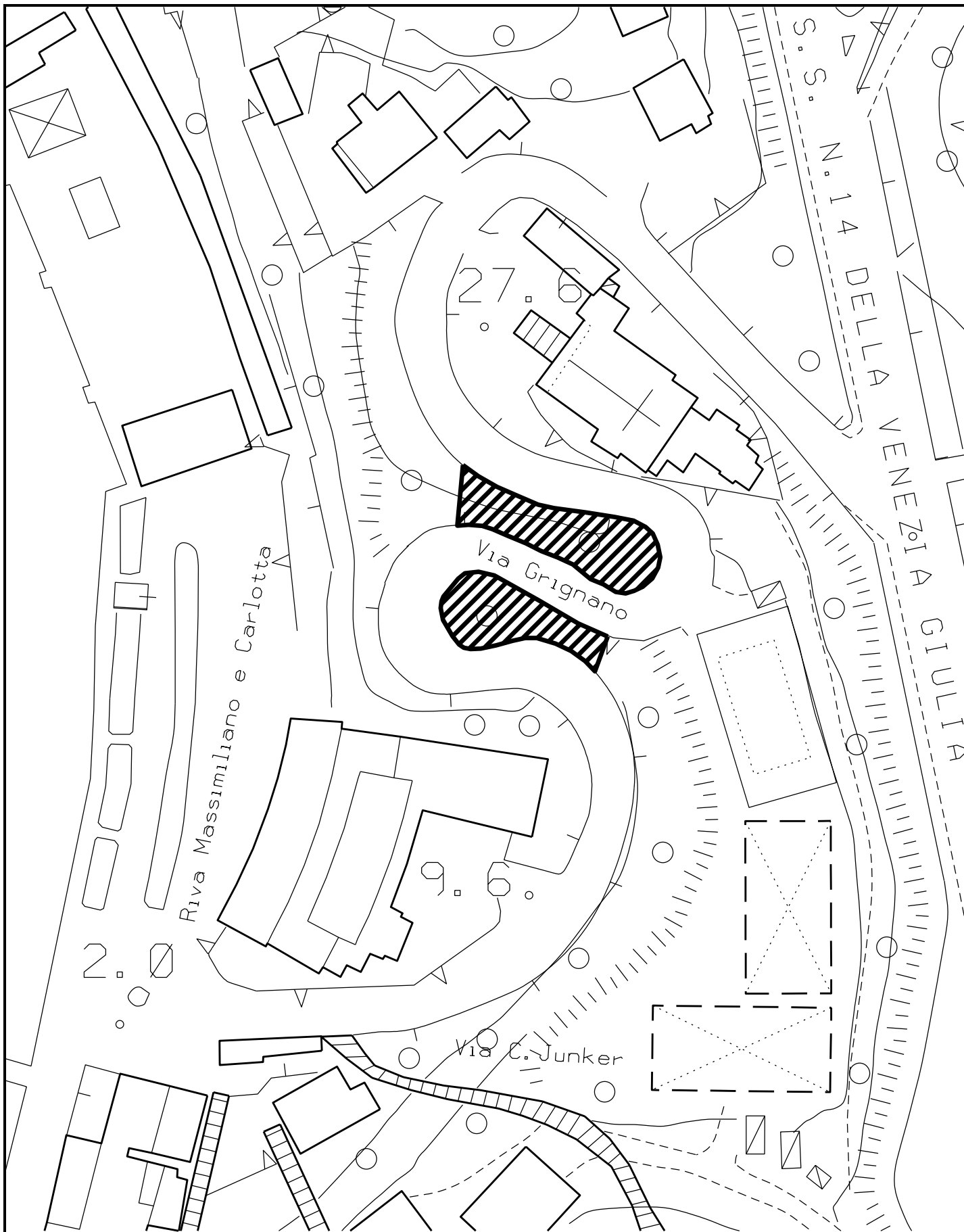


43

AIUOLA VIA FELLUGA - ALDEGARDI

Superficie mq 300

Scala 1: 1.000

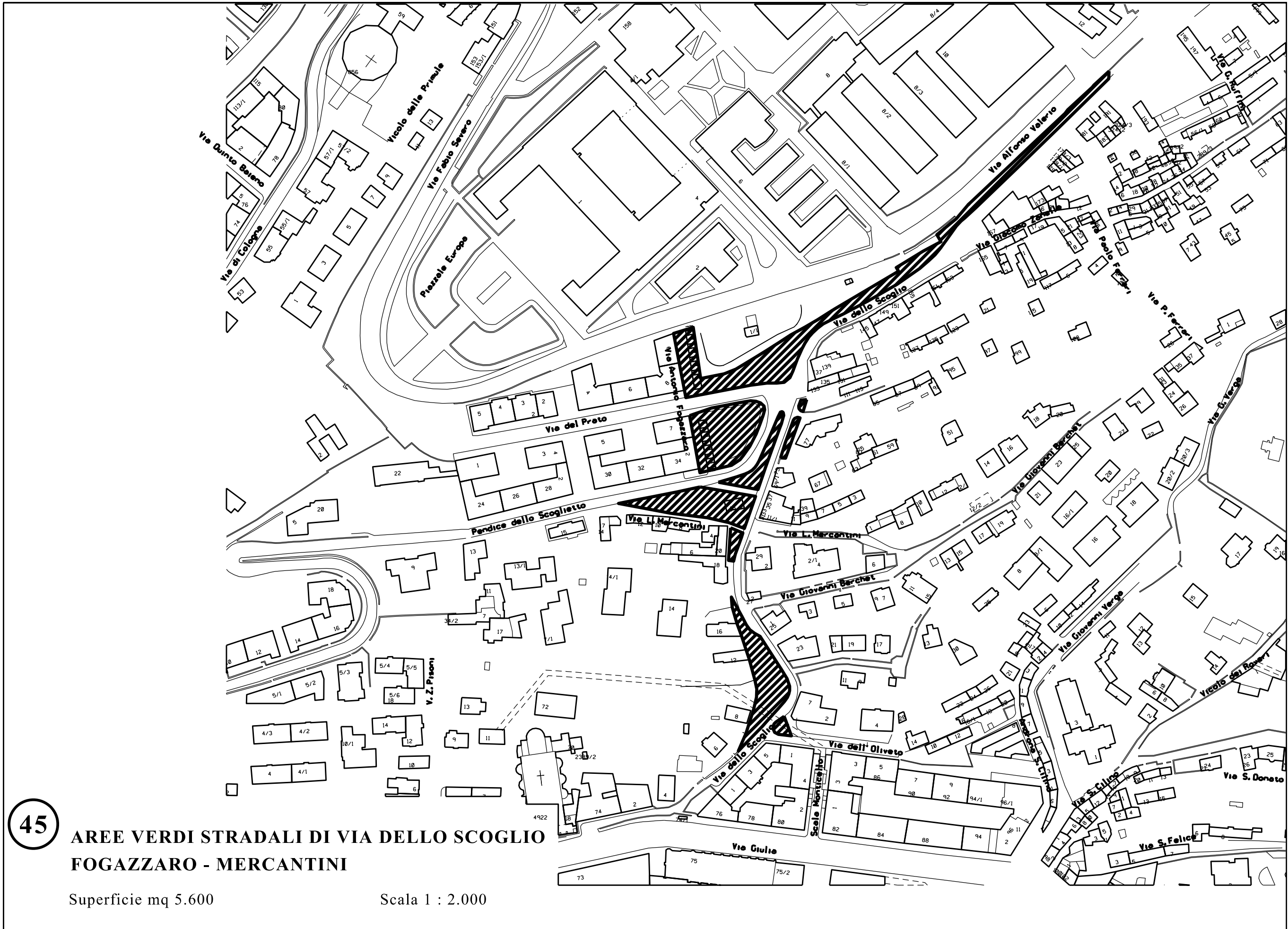


44

CURVE DI GRIGNANO

Superficie mq 700

scala 1: 1.000



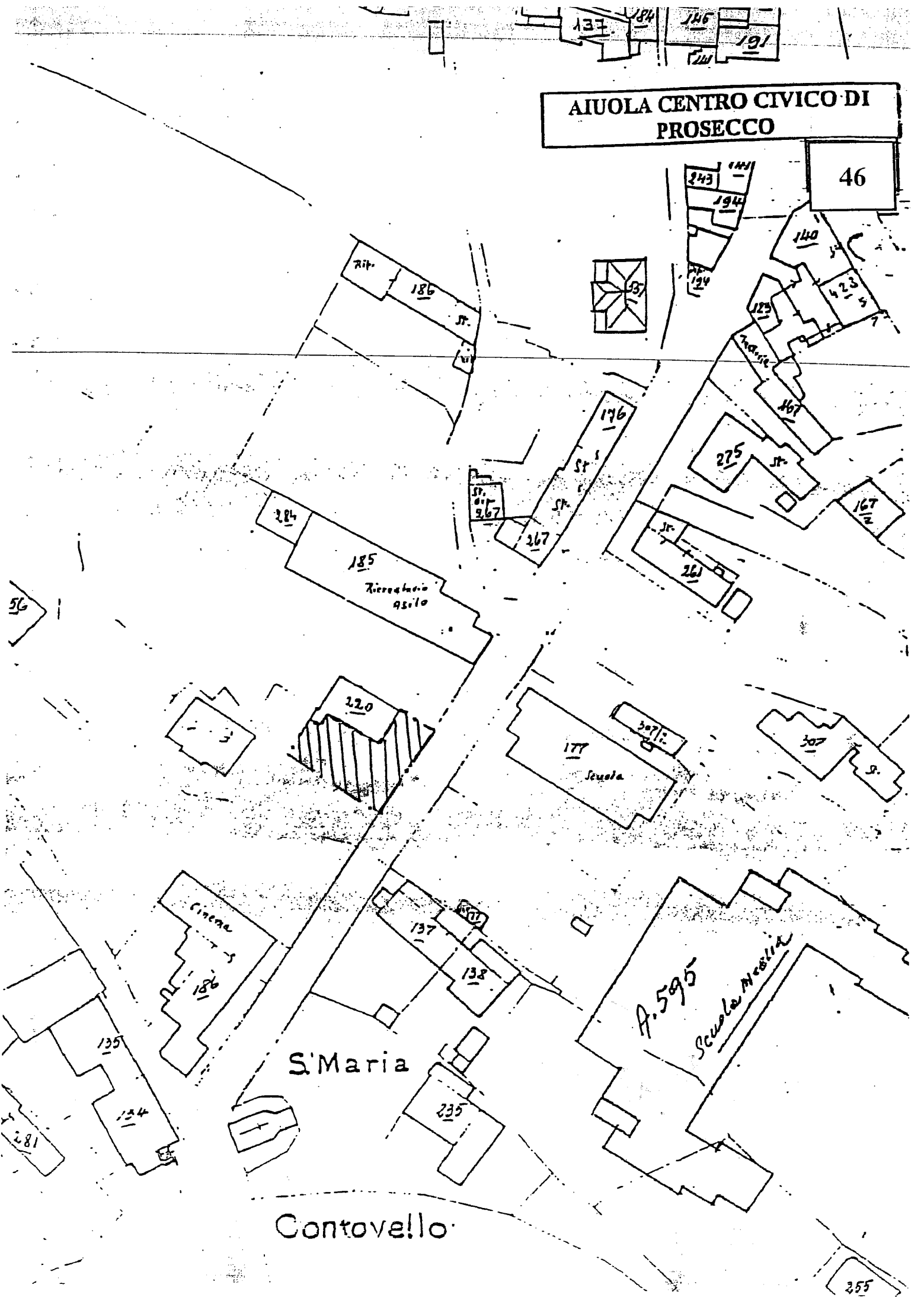
45

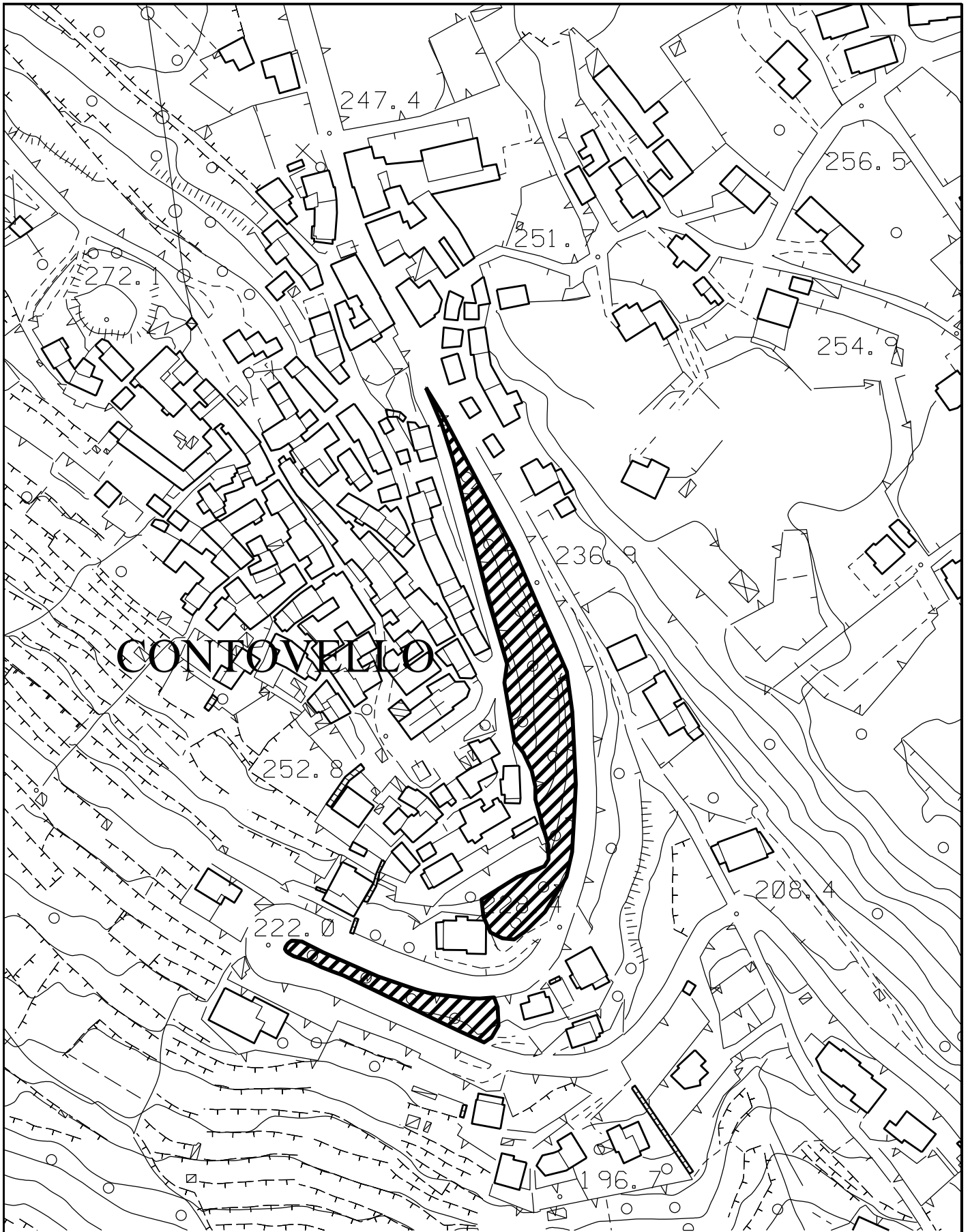
**AREE VERDI STRADALI DI VIA DELLO SCOGGIO
FOGAZZARO - MERCANTINI**

Superficie mq 5.600

Scala 1 : 2.000

AIUOLA CENTRO CIVICO DI PROSECCO



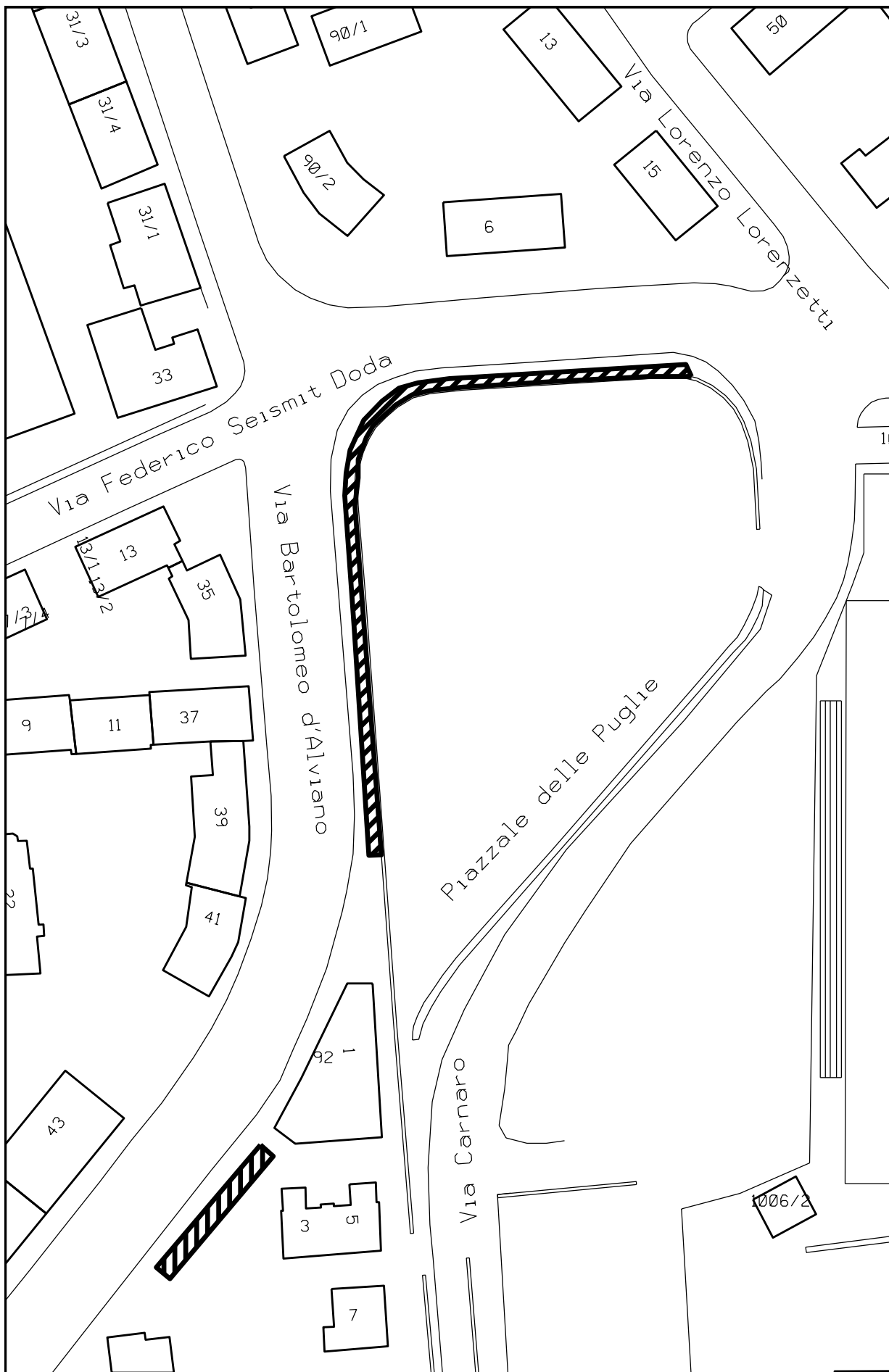


47

AREA SCARPATA SOTTO CHIESA CONTOVELLO

Superficie mq. 3.900

Scala 1 : 2.000

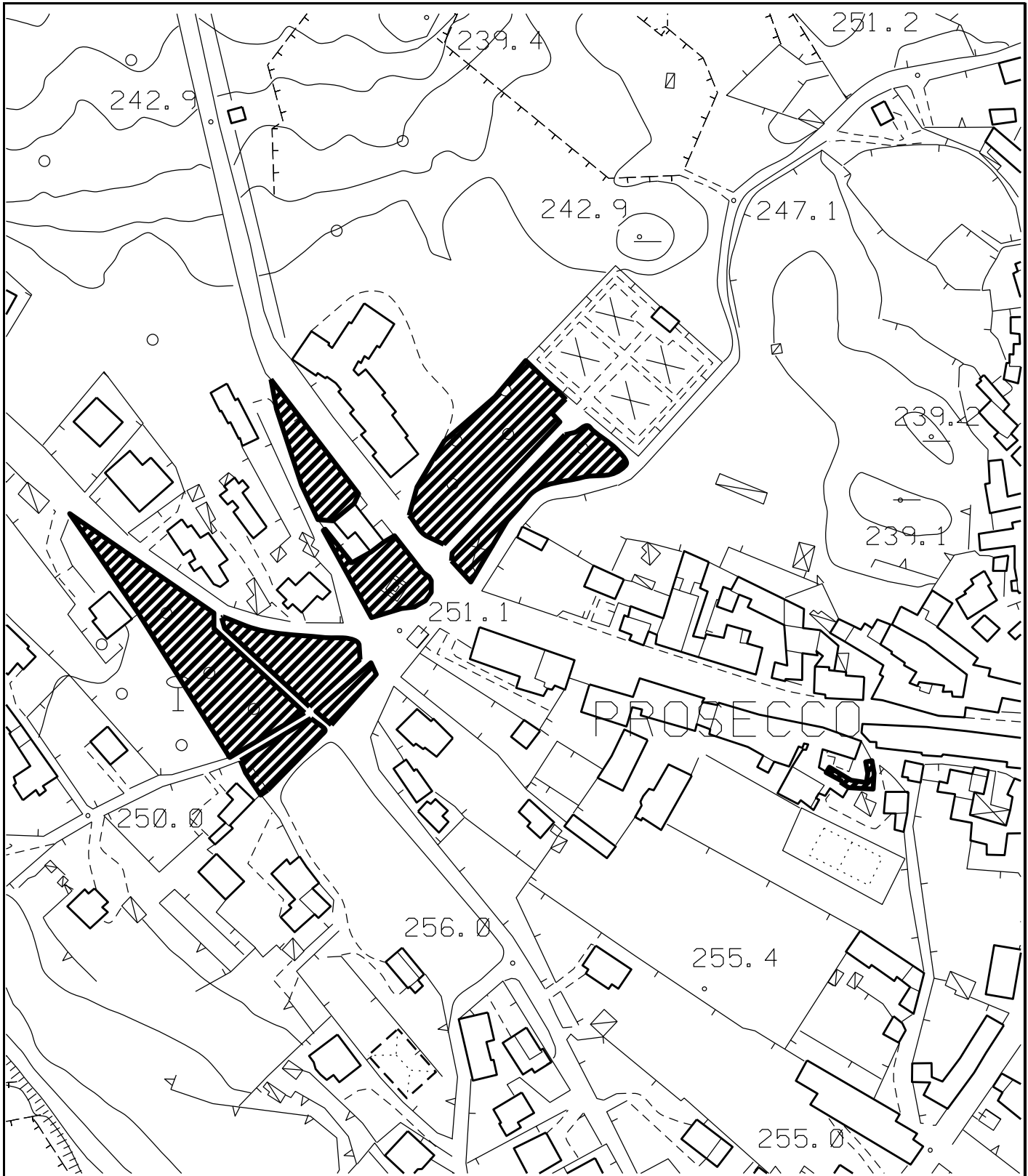


48

AIUOLA VIA DODA D'ALVIANO

Superficie mq 360

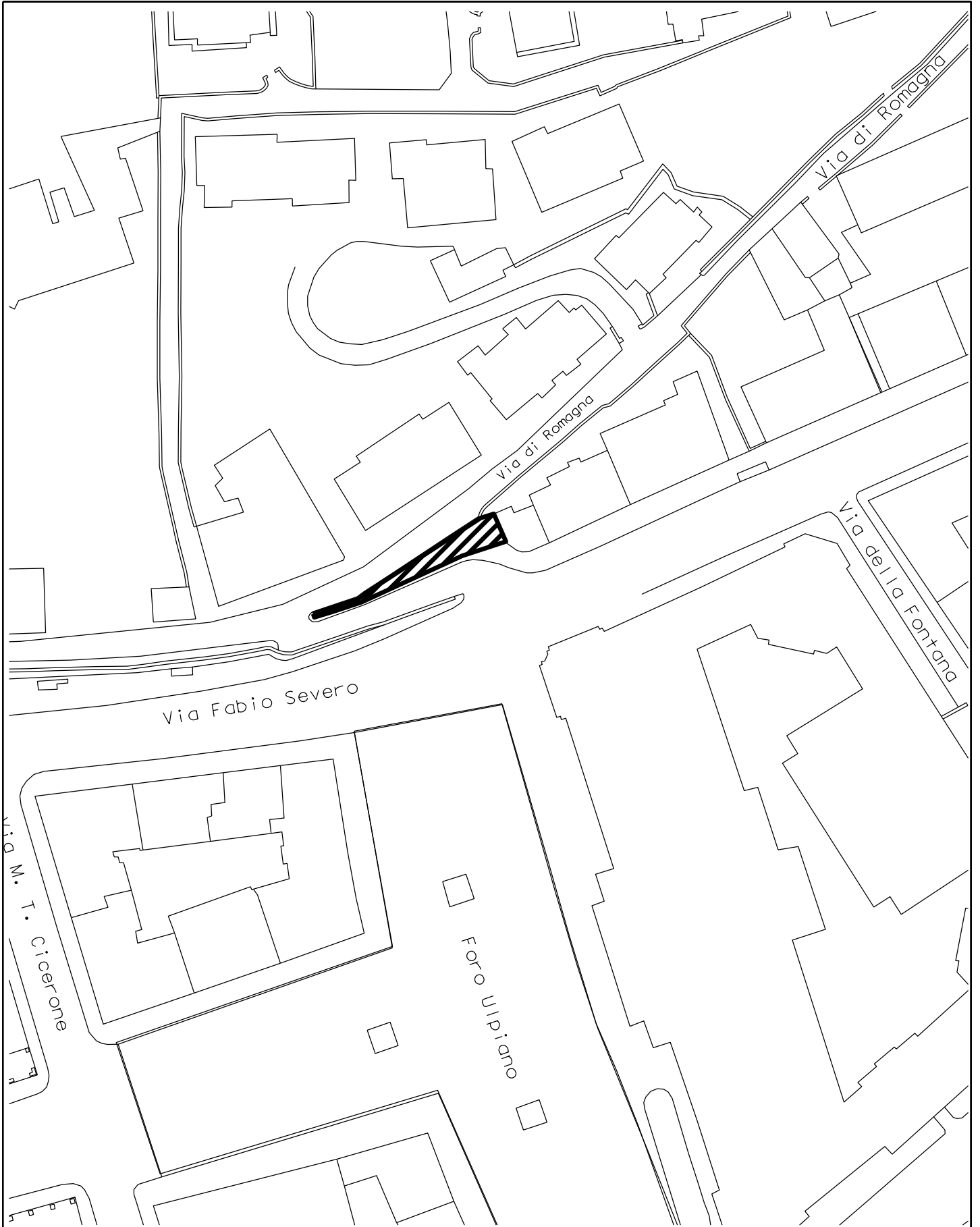
Scala 1 : 1.000



49

AREA CIMITERO E CENTRO CIVICO PROSECCO

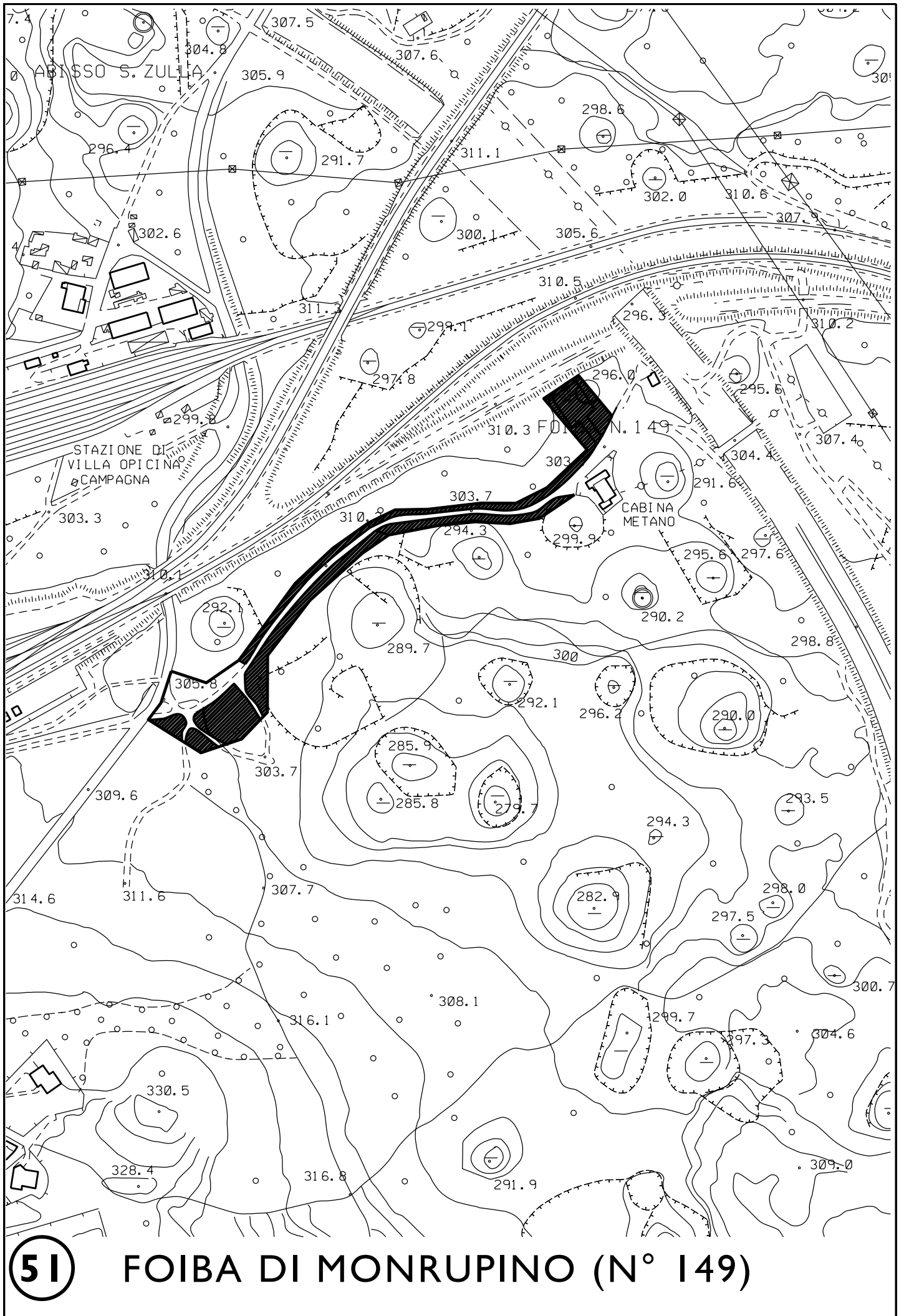
Scala 1 : 2.000



50

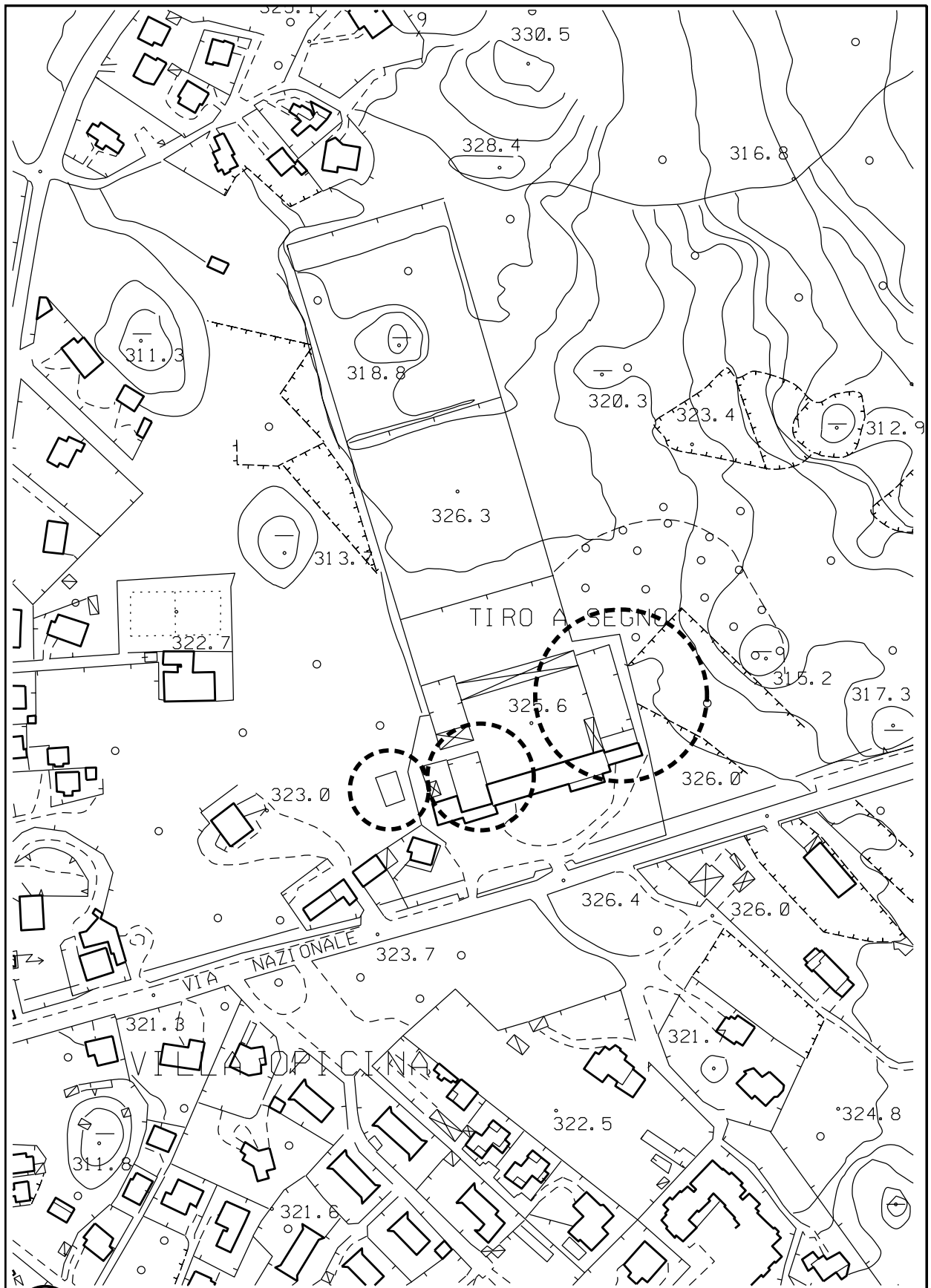
Aiuola via Fabio Severo 4

Scala 1 : 1.000

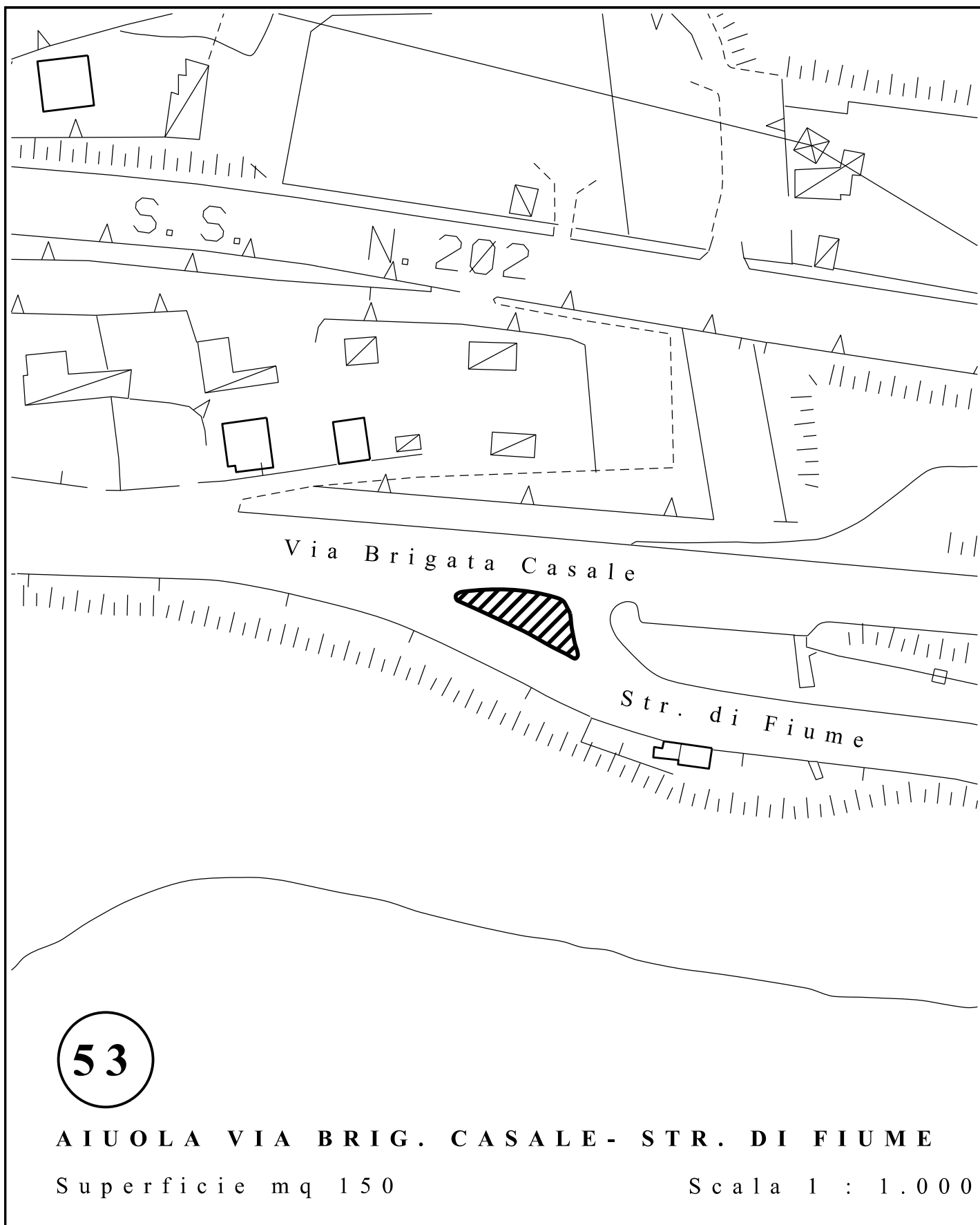


51

FOIBA DI MONRUPINO (N° 149)



52 MONUMENTI AI FUCILATI DI OPICINA

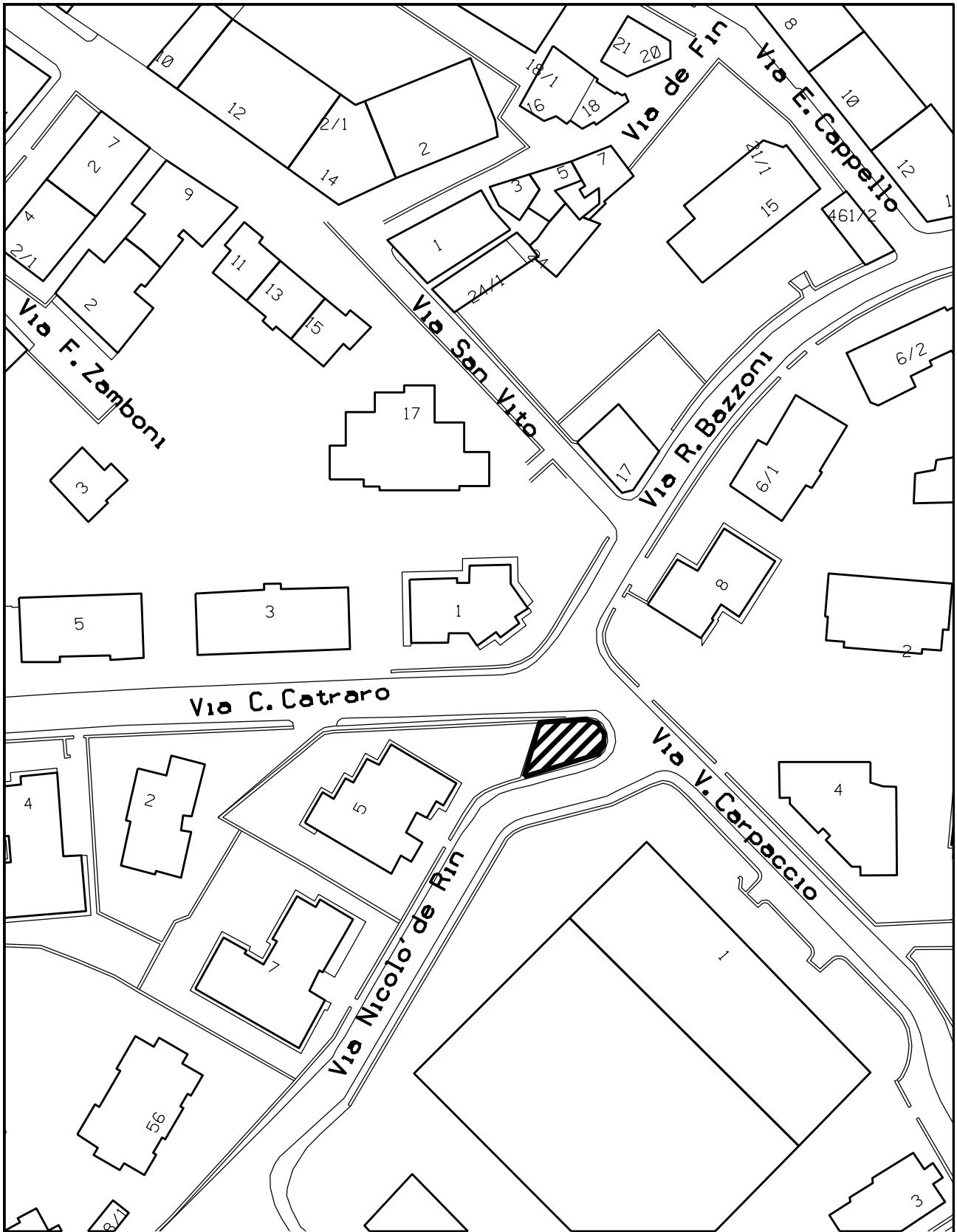


53

AIUOLA VIA BRIG. CASALE - STR. DI FIUME

Superficie mq 150

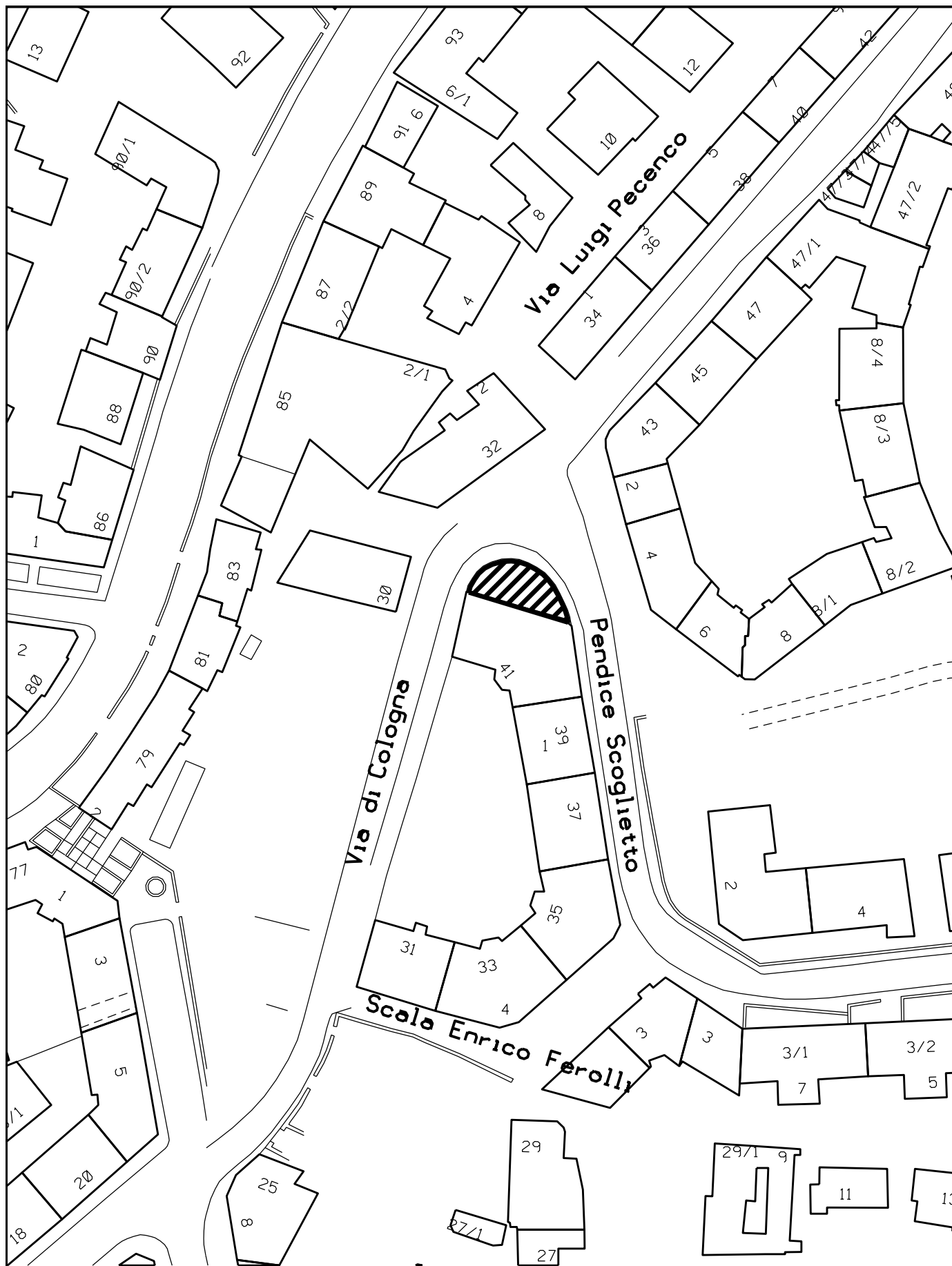
Scala 1 : 1.000



54 AIUOLA VIA DE RIN - CATRARO

Superficie mq 100

Scala 1 : 1.000

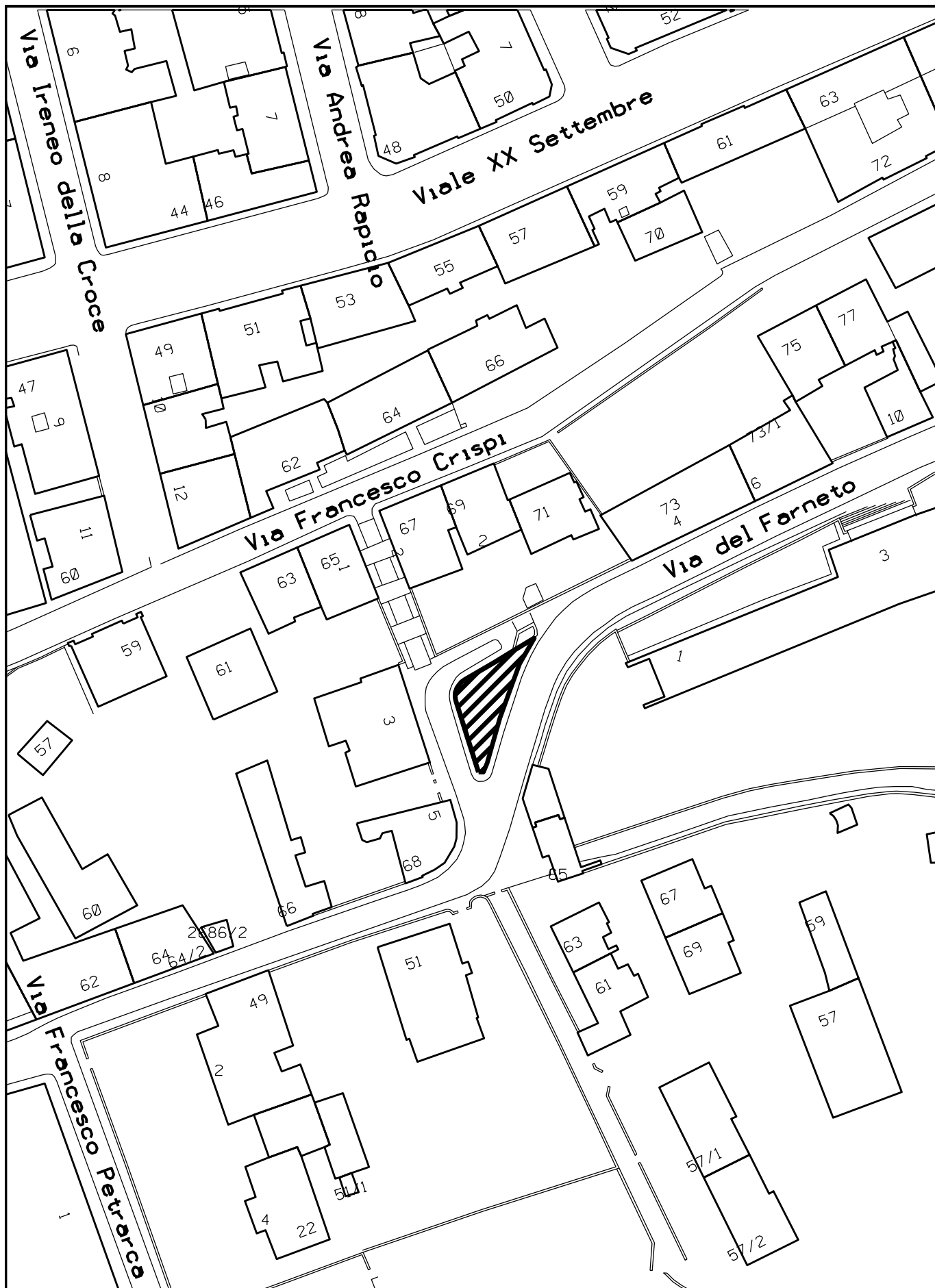


55

AIUOLA VIA COLOGNA

Superficiq 120

Scala 1 : 1000

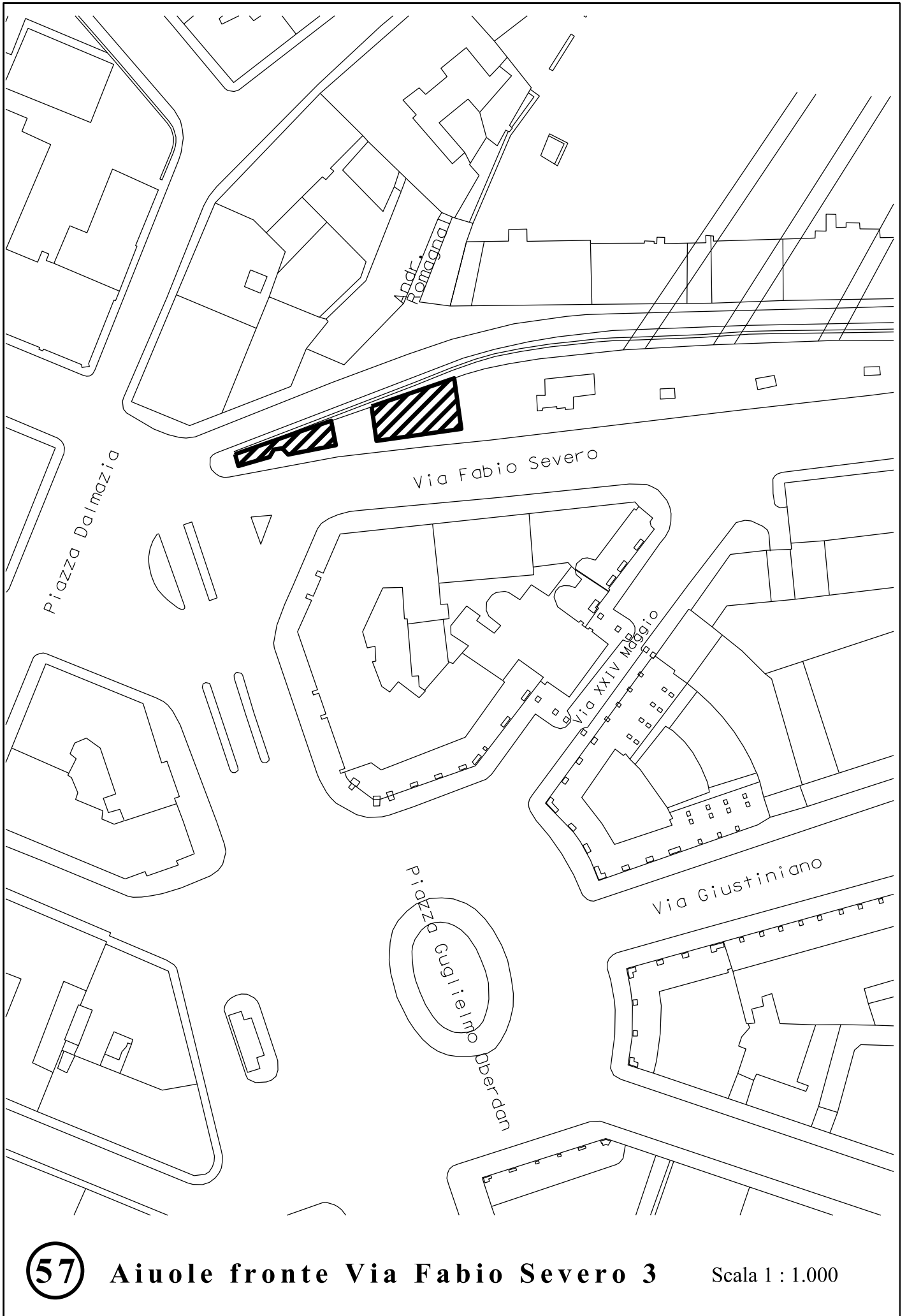


56

AIUOLA VIA FARNETO

Superficie mq 150

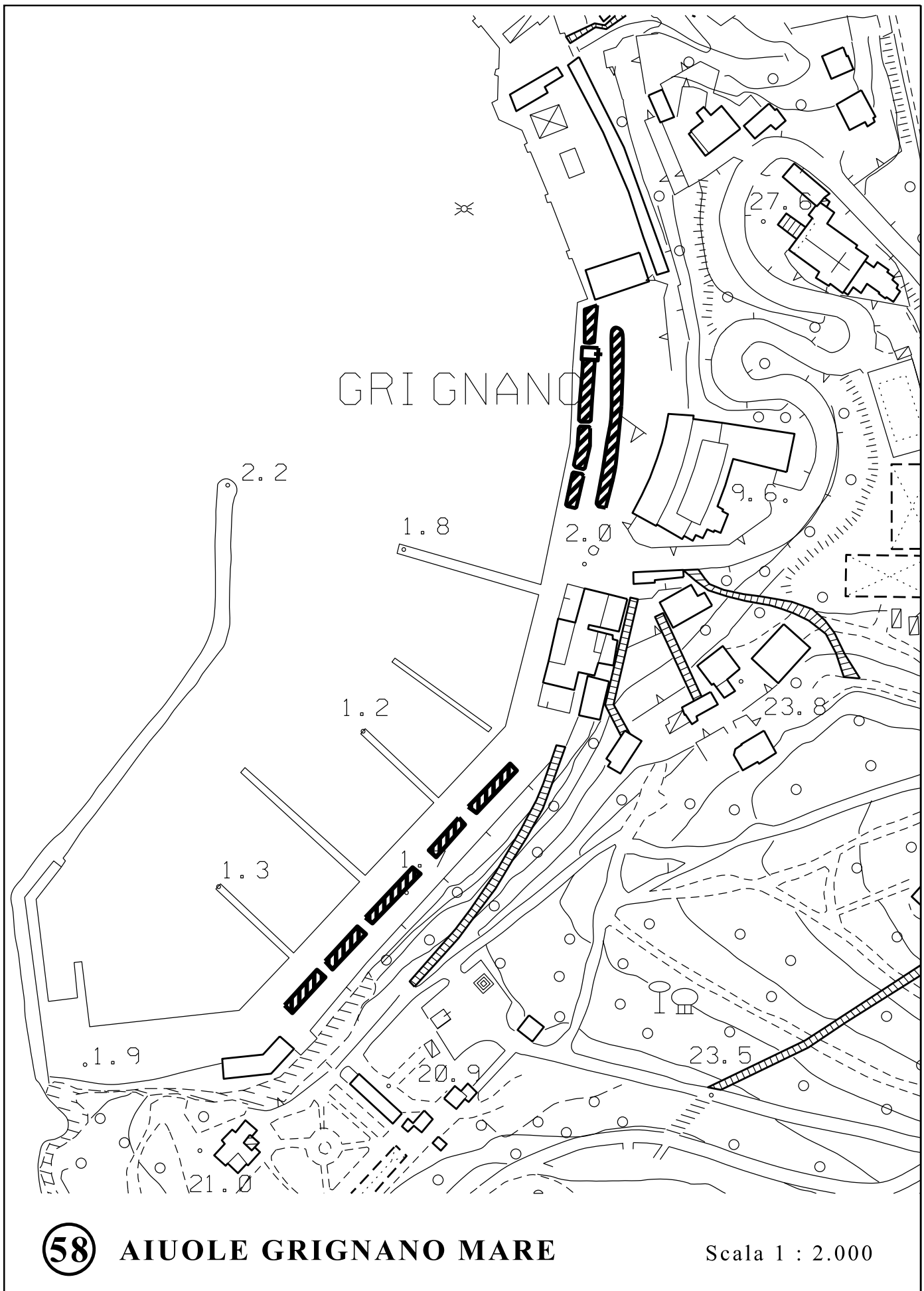
Scala 1 : 1.000

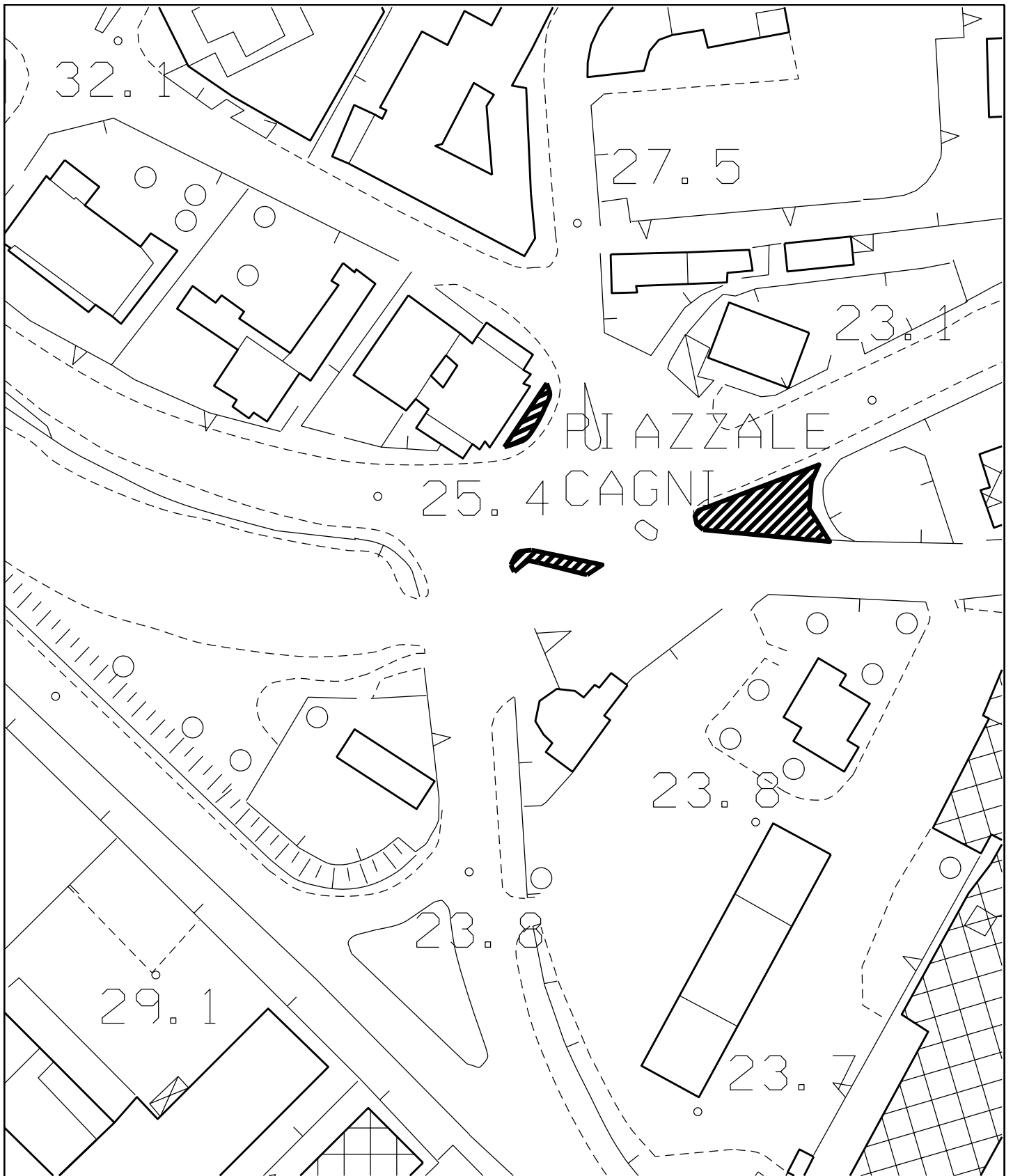


57

Aiuole fronte Via Fabio Severo 3

Scala 1 : 1.000



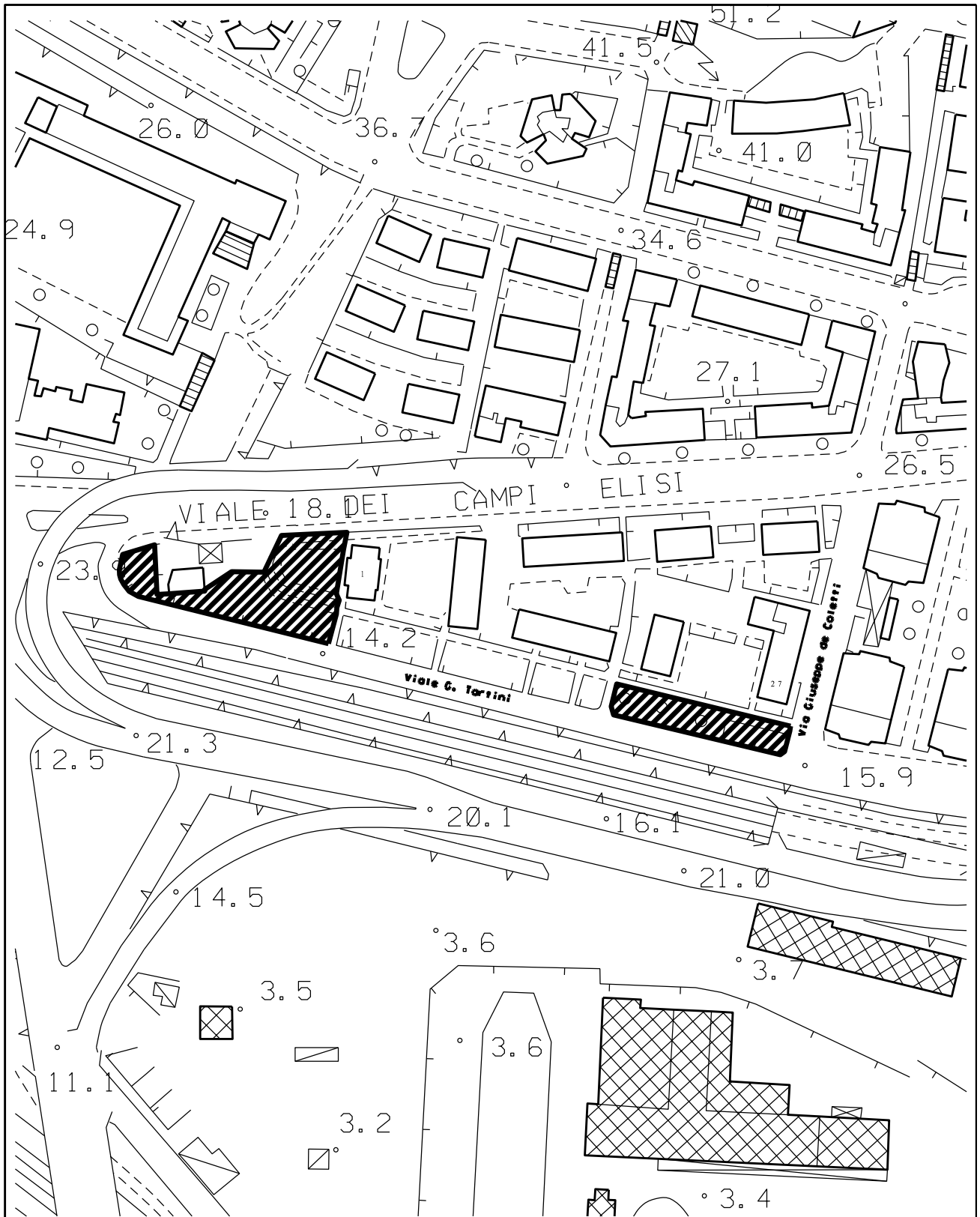


59

AIUOLE PIAZZALE CAGNI

Superficie di intervento mq 270

Scala 1 : 1.000

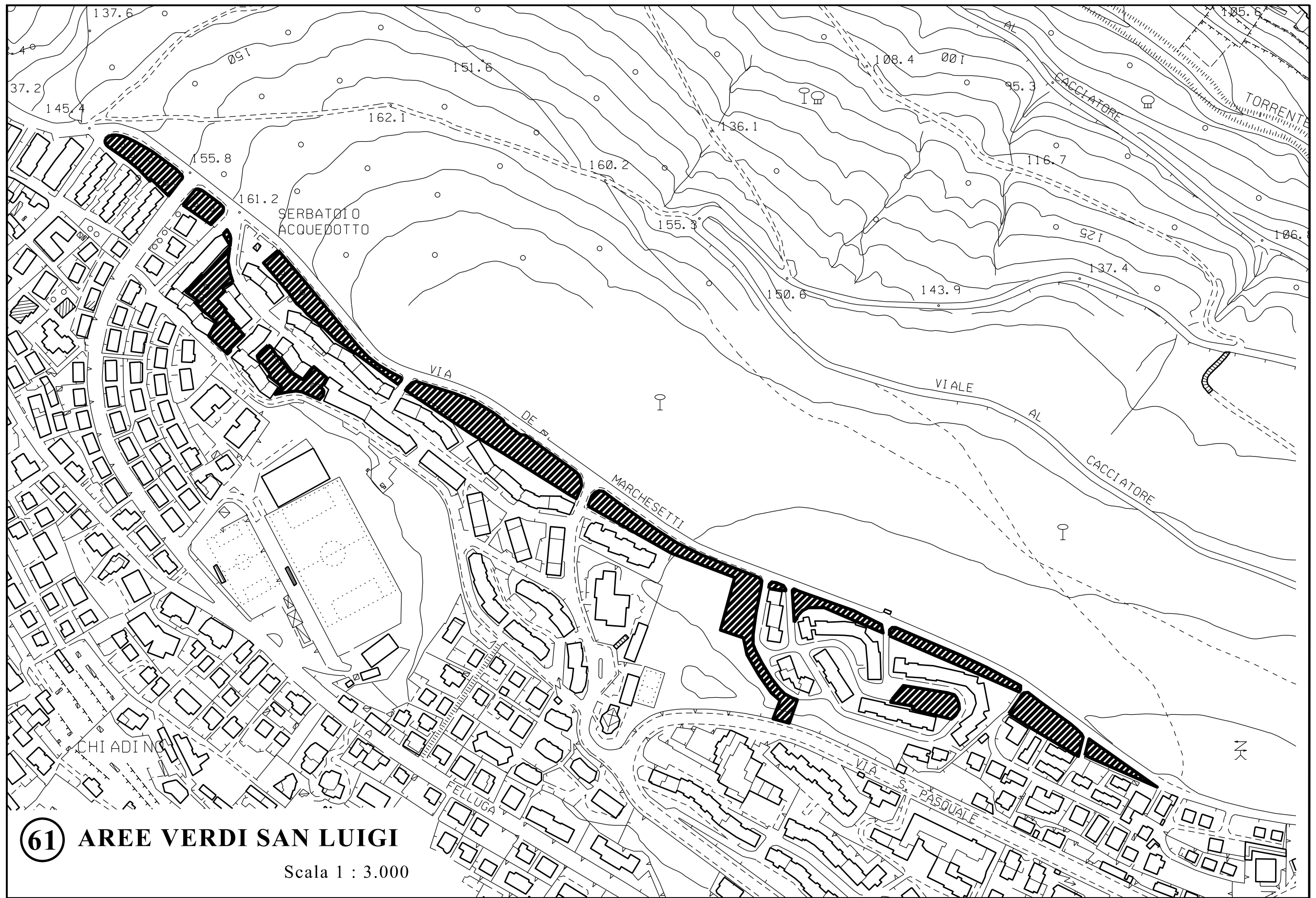


60

AREE VERDI VIALE CAMPI ELISI 1 E 27

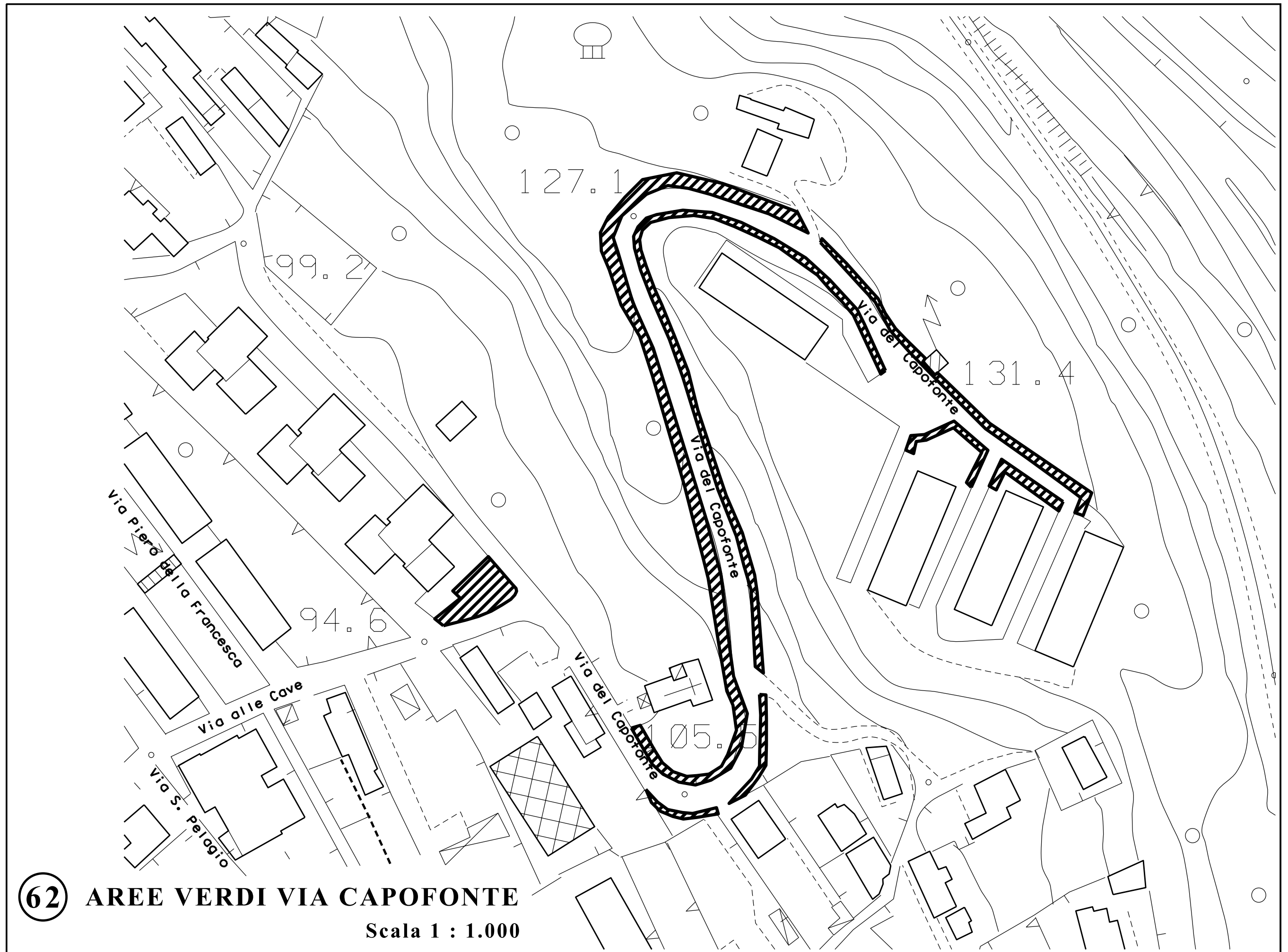
Superficie mq 2100

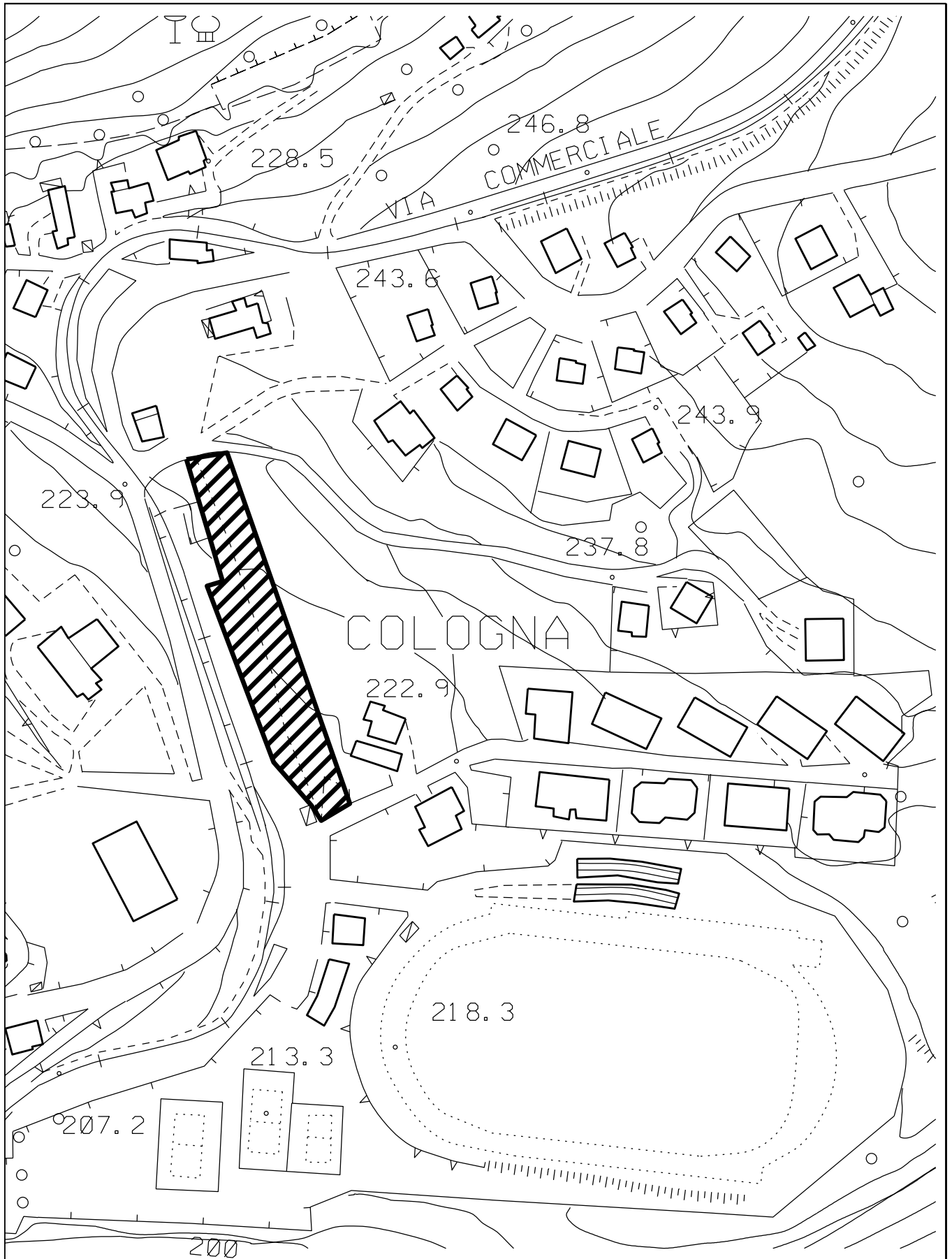
Scala 1 : 2.000



61 AREE VERDI SAN LUIGI

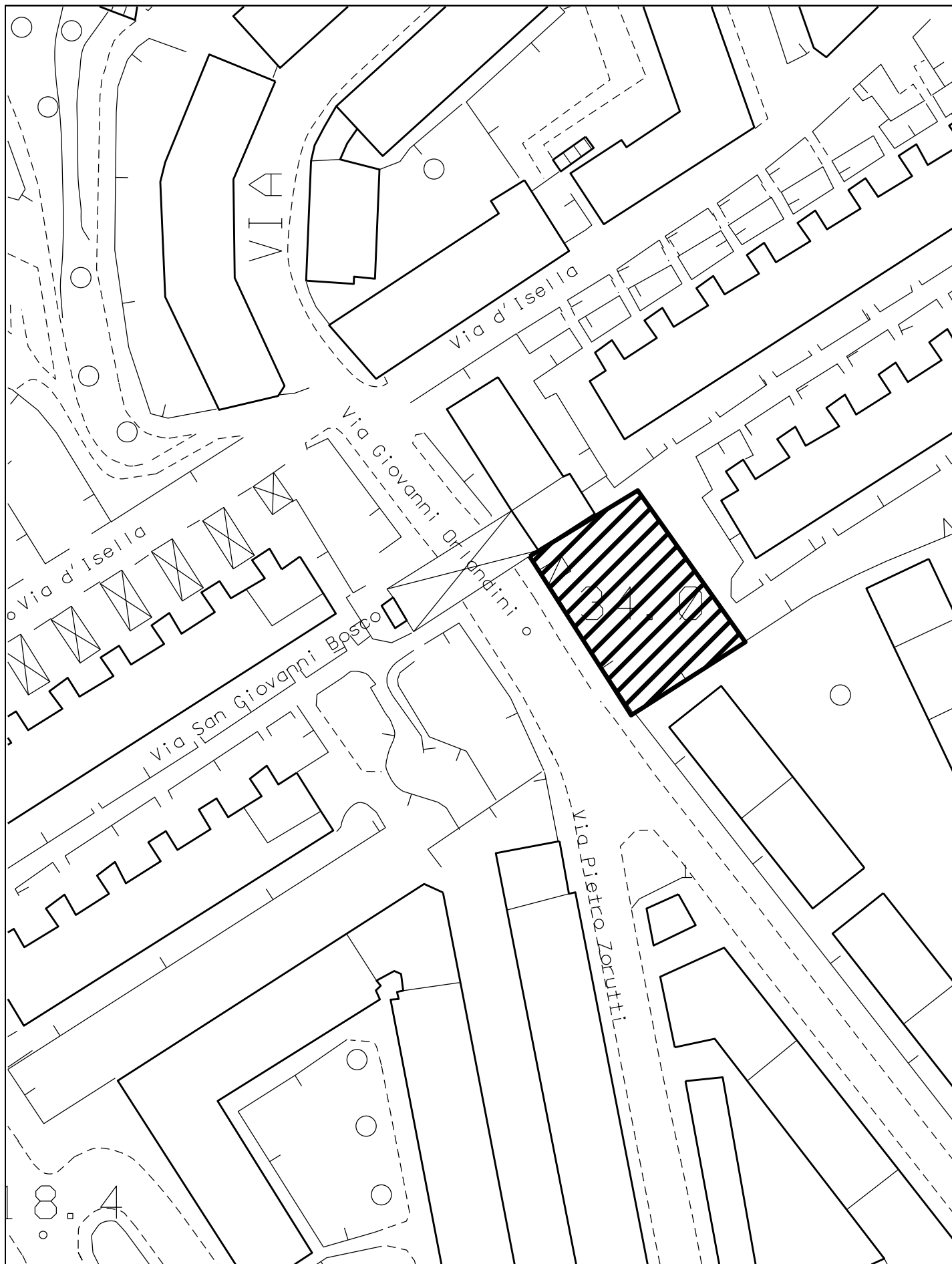
Scala 1 : 3.000





63 AREE VERDI PARCHEGGIO CAMPO COLOGNA

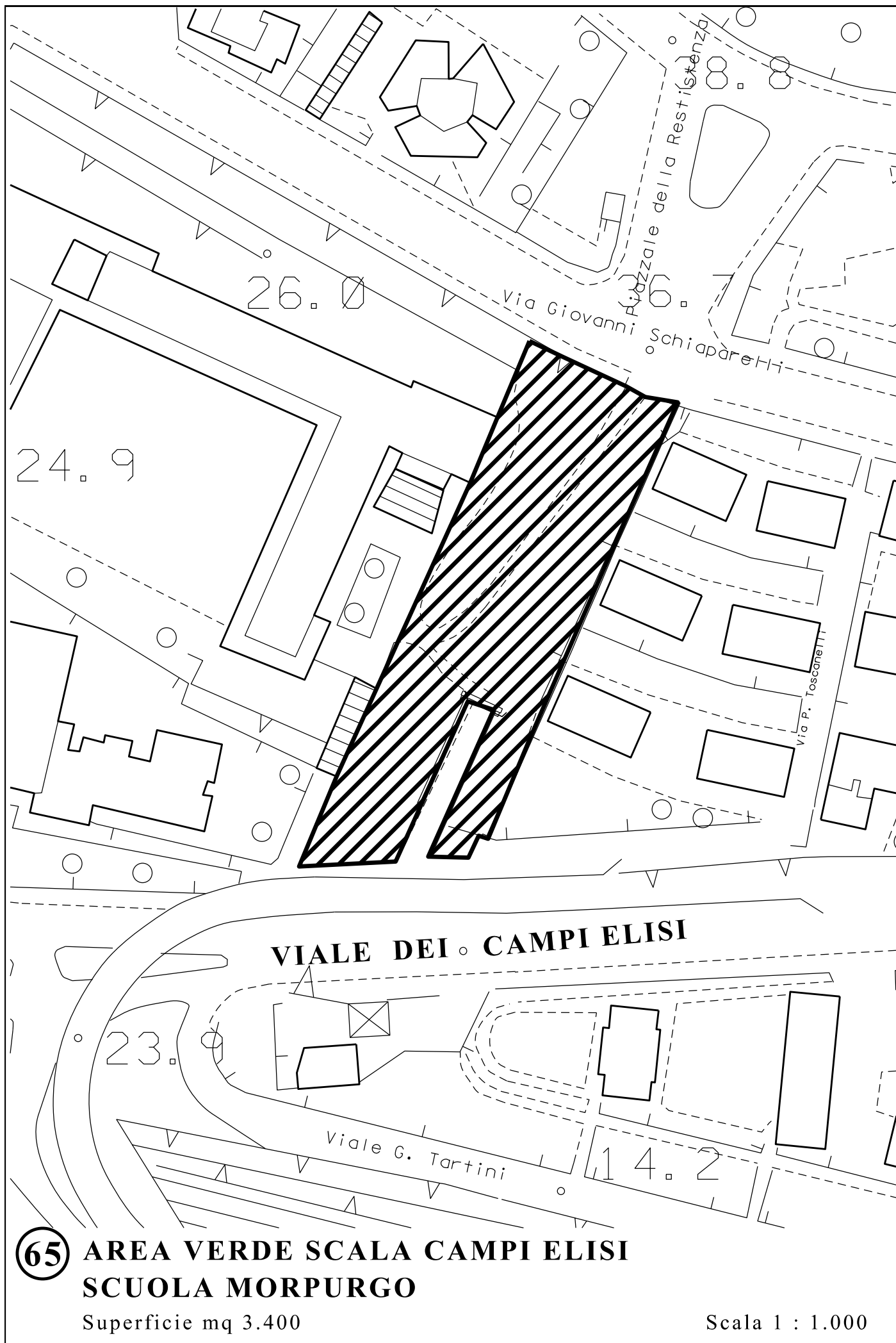
Scala 1 : 2.000

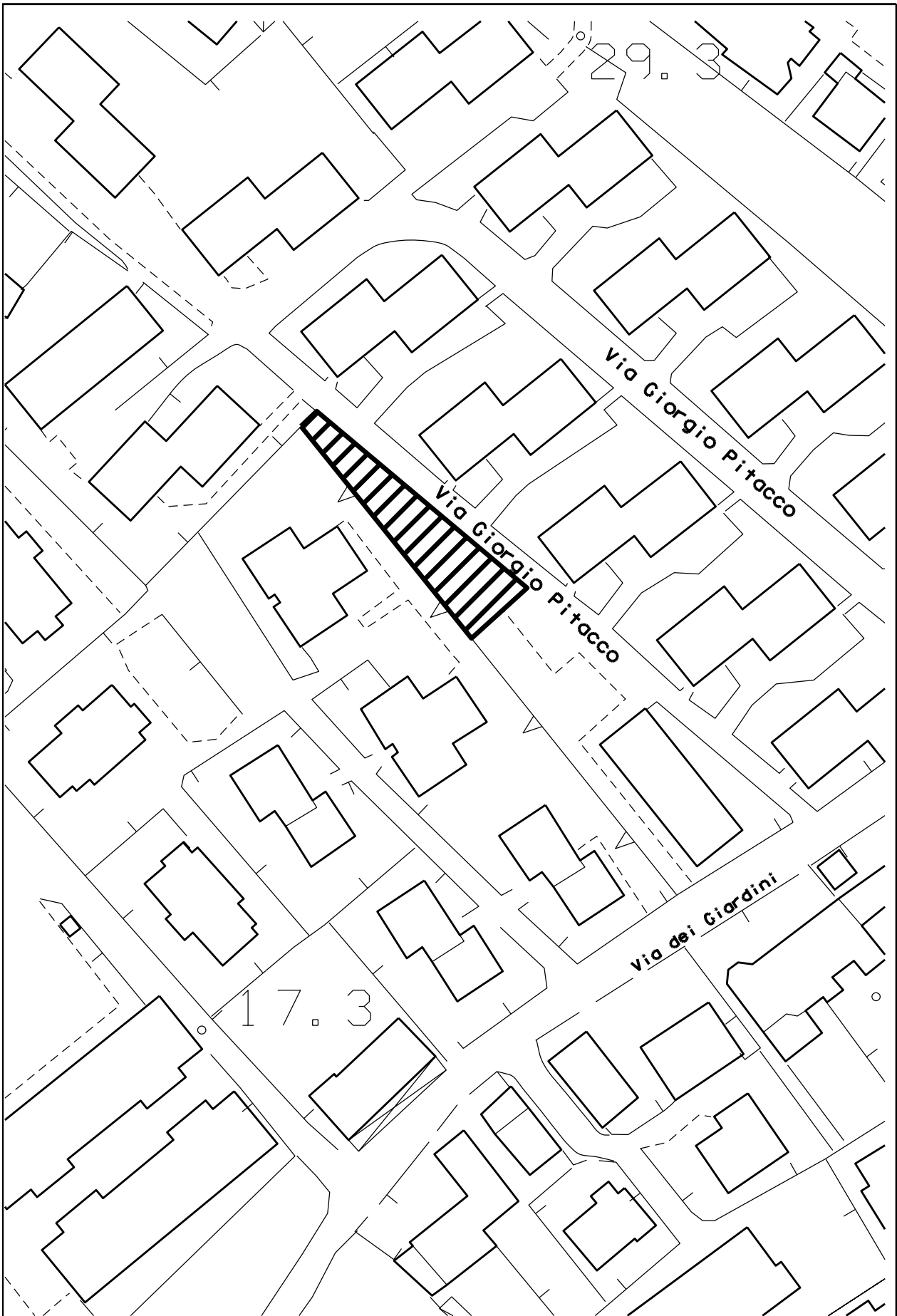


64 AREA VERDE VIA ORLANDINI

Superficie mq 960

Scala 1 : 1.000



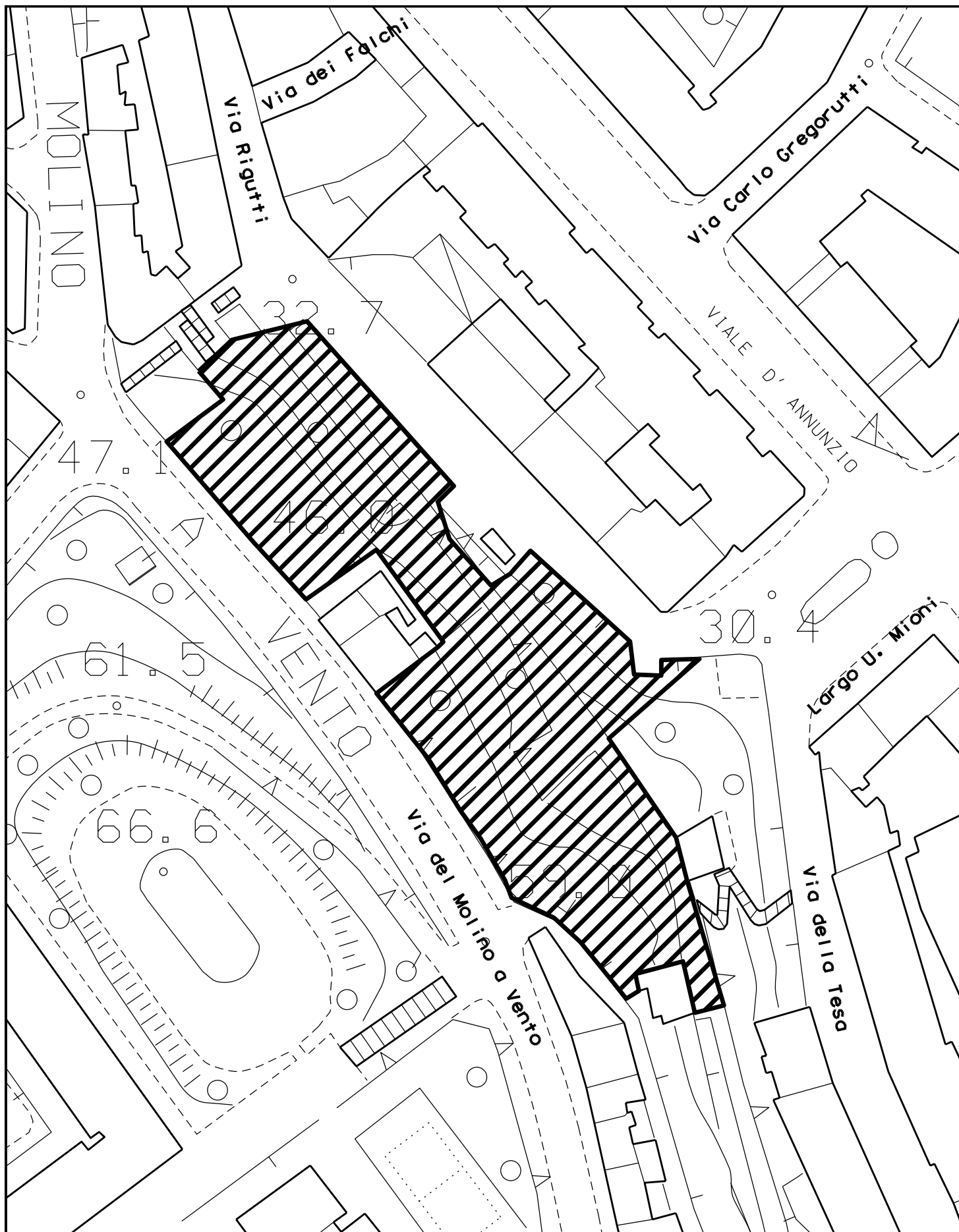


66

AREA VERDE VIA PITACCO

Superficie mq 450

Scala 1 : 1.000

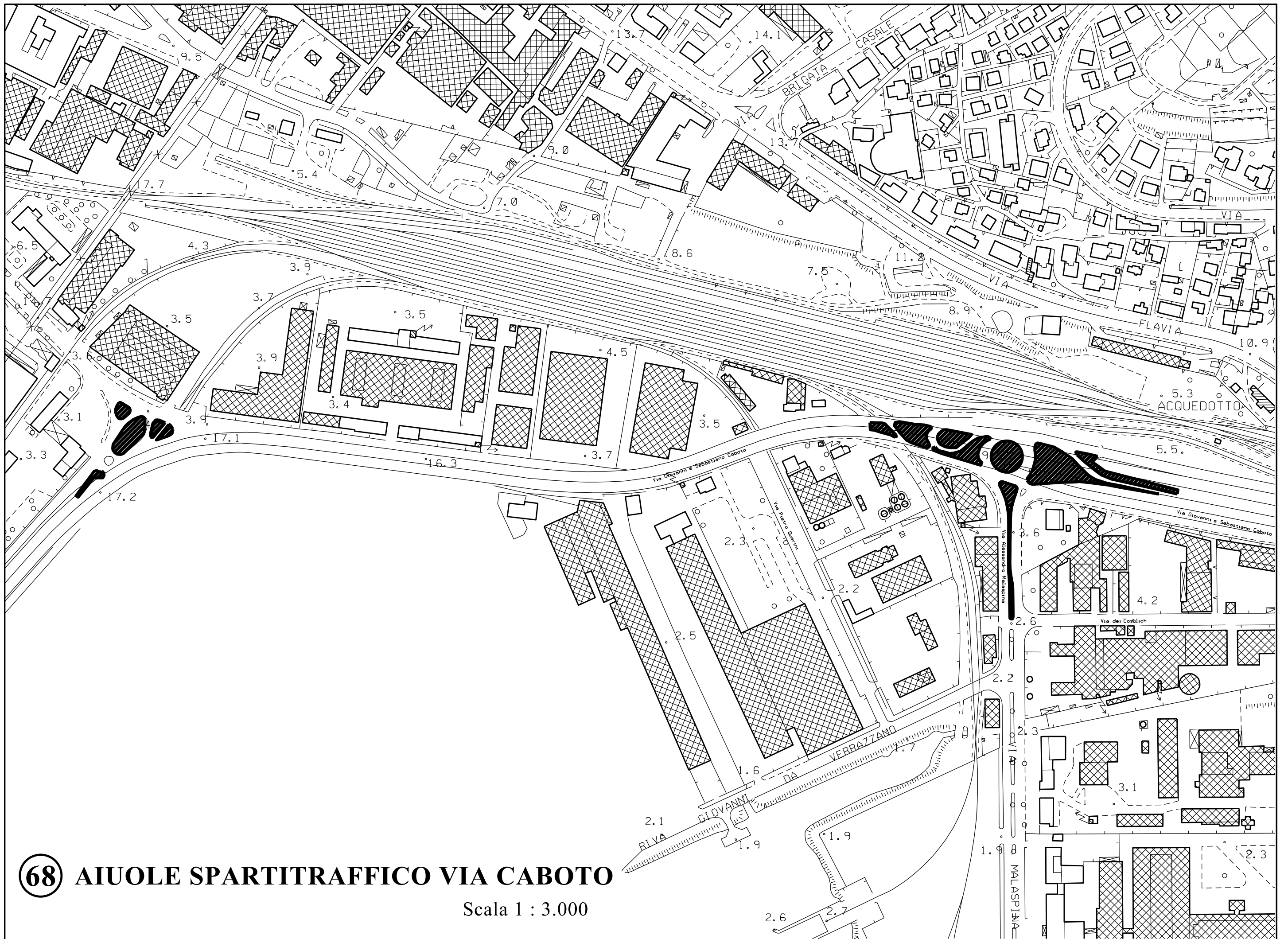


67

AREA VERDE VIA SALEM RIGUTTI

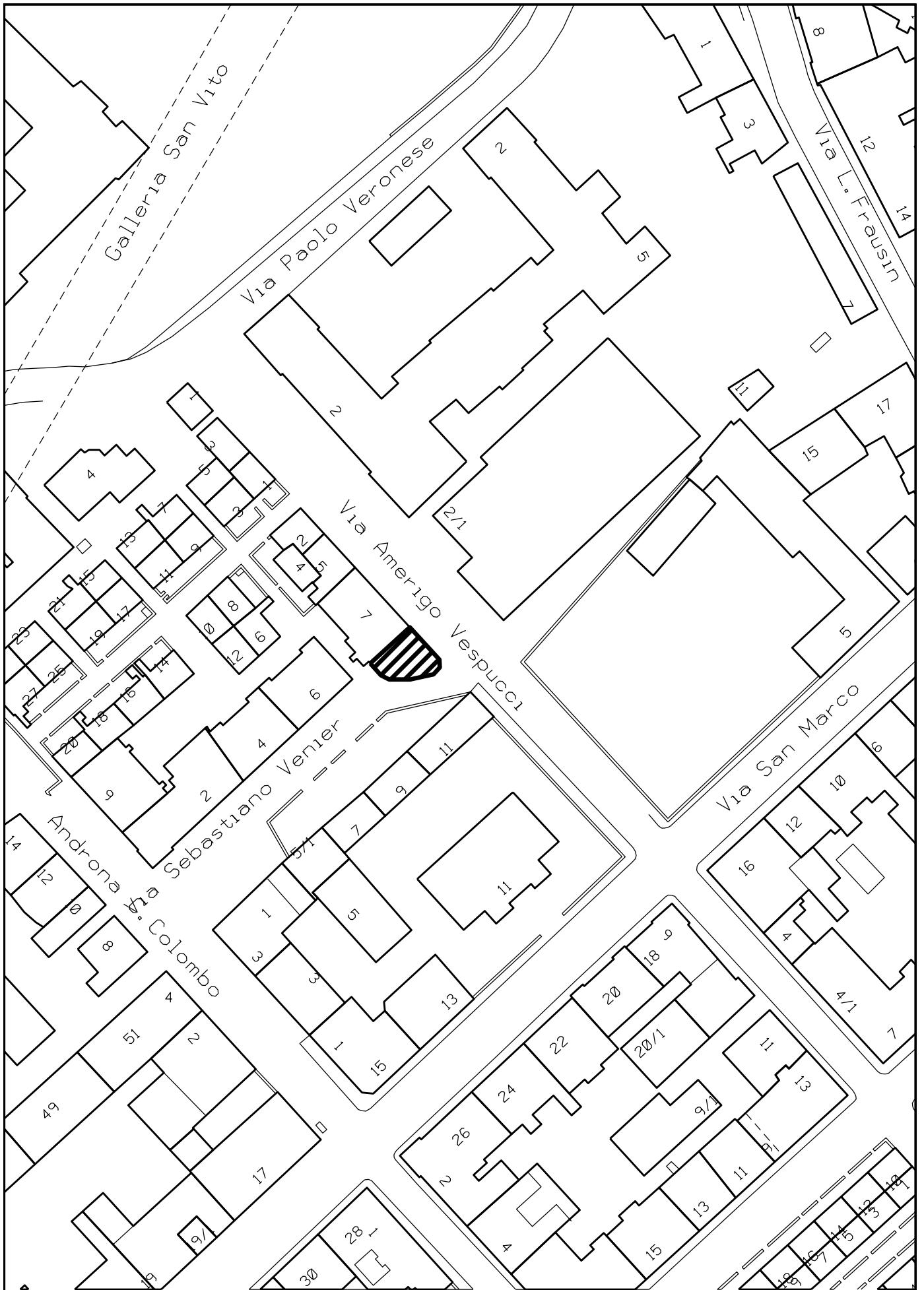
Superficie mq 5.000

Scala 1 : 1.000



68 AIUOLE SPARTITRAFFICO VIA CABOTO

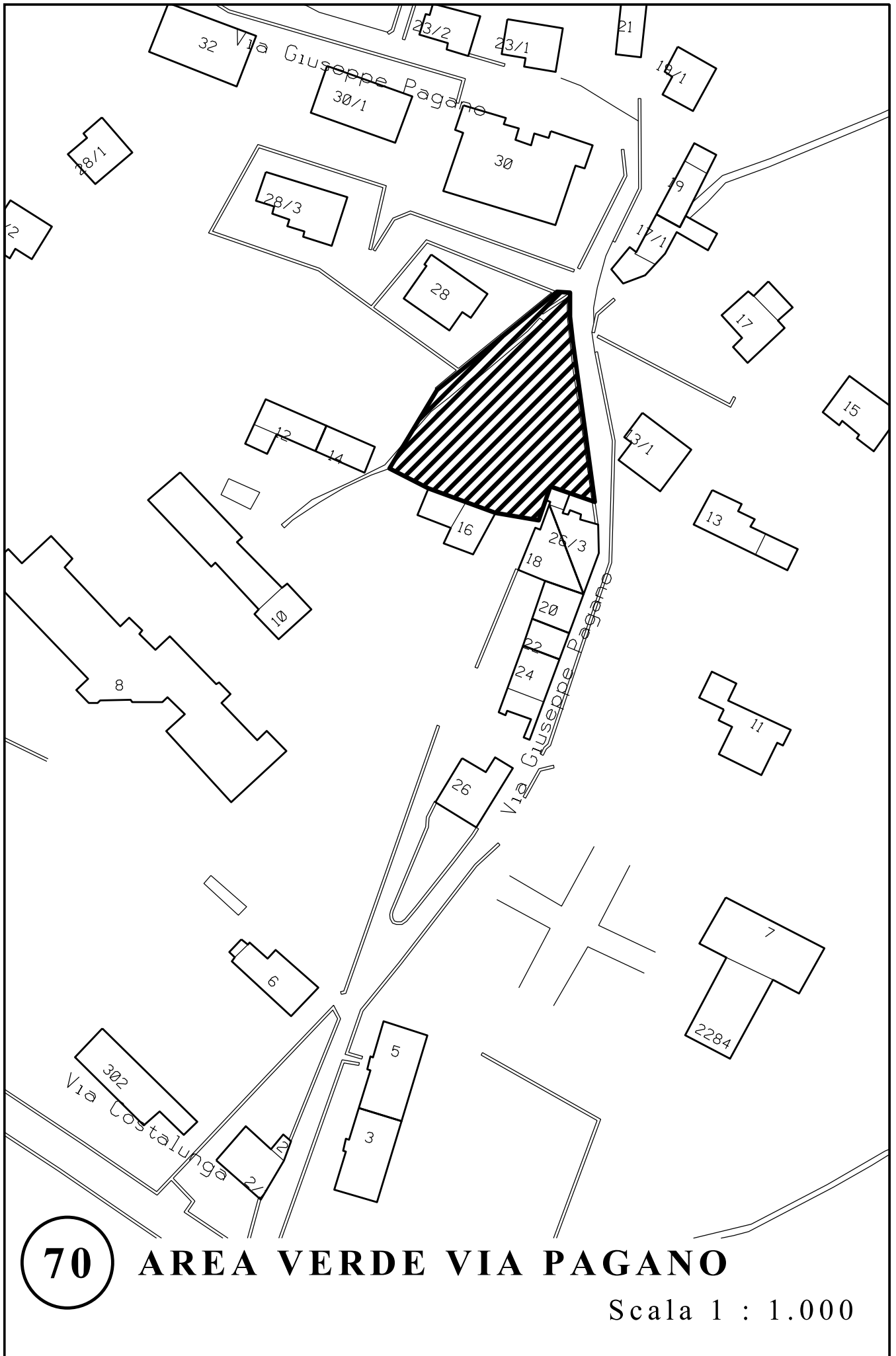
Scala 1 : 3.000



69

AIUOLA VIA VESPUCCI VENIER

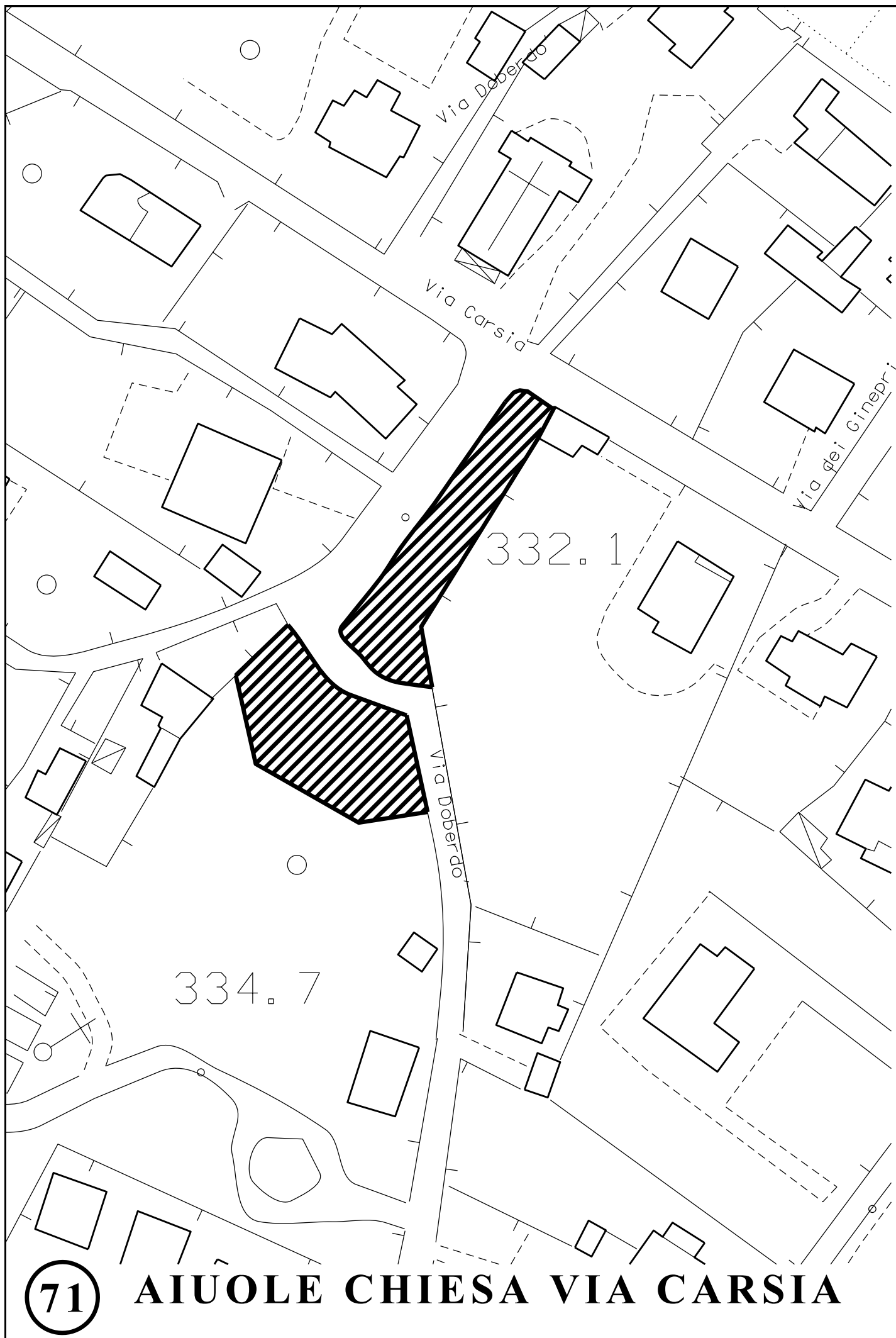
Scala 1 : 1.000



70

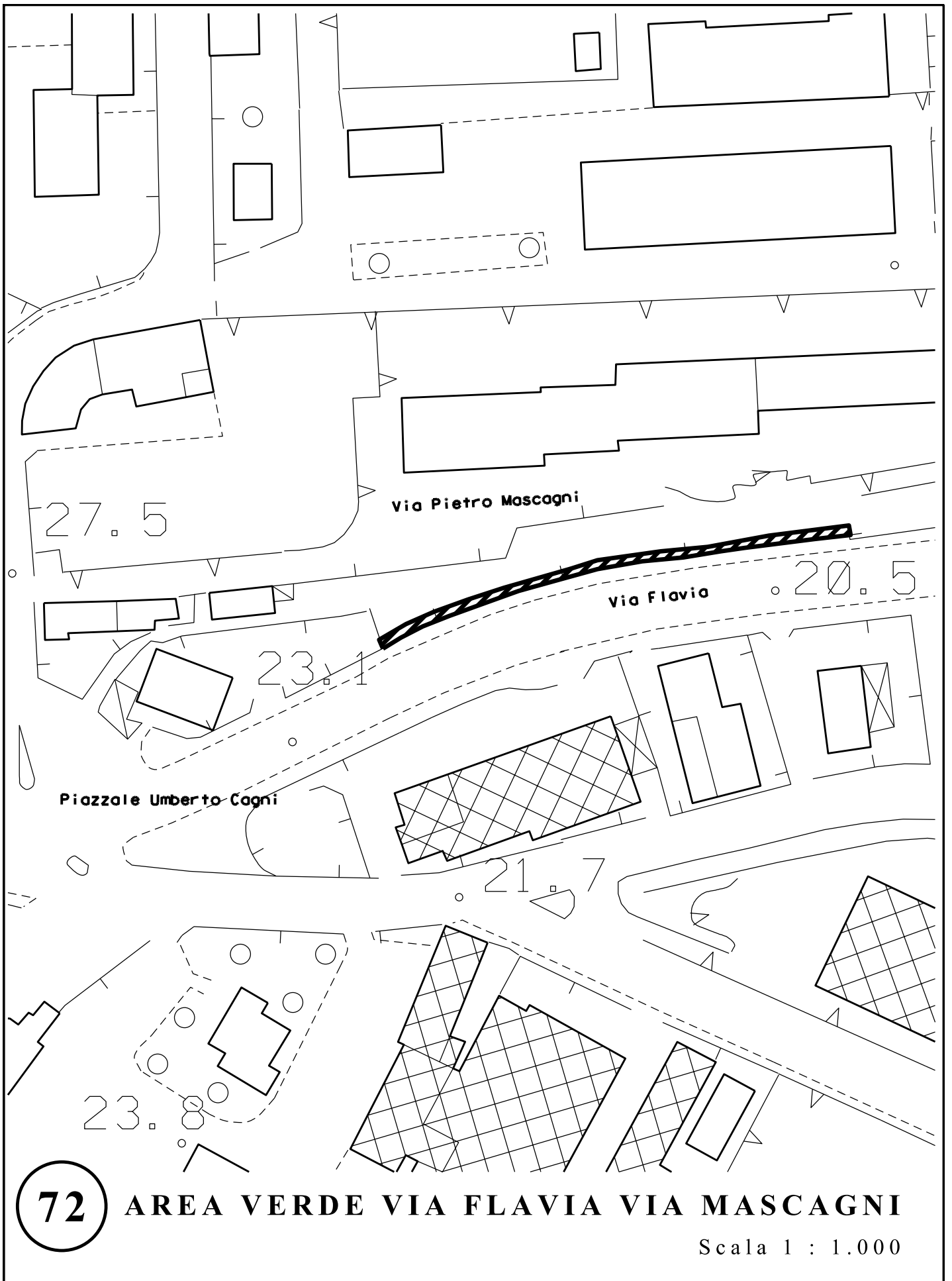
AREA VERDE VIA PAGANO

Scala 1 : 1.000



71

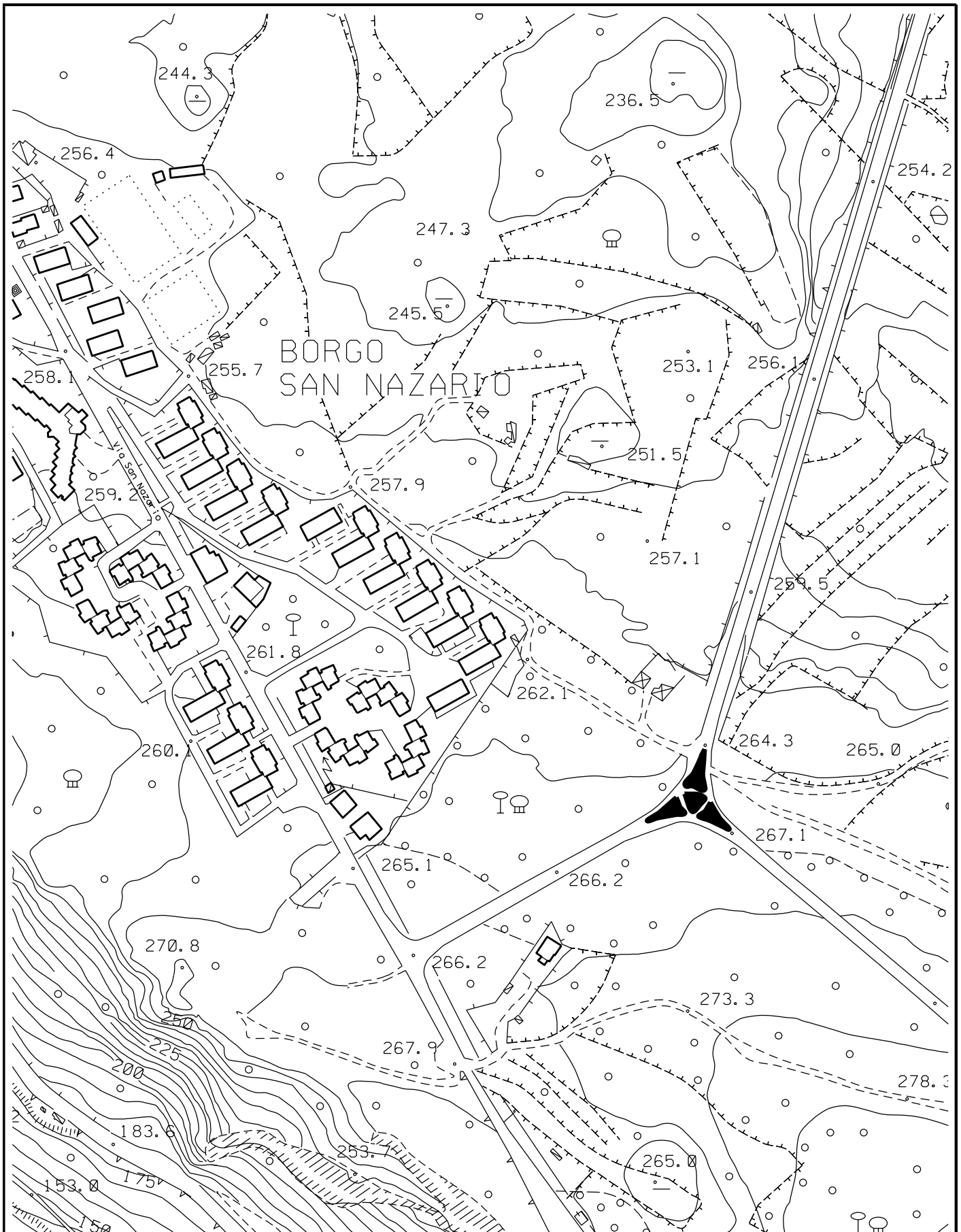
AIUOLE CHIESA VIA CARSIA



72

AREA VERDE VIA FLAVIA VIA MASCAGNI

Scala 1 : 1.000



73 AIUOLE SPARTITRAFFICO PROSECCO
MONTE GRISA

Scala 1 : 3.000



74

AREA VERDE PARCHEGGIO BASOVIZZA

Superficie mq. 800

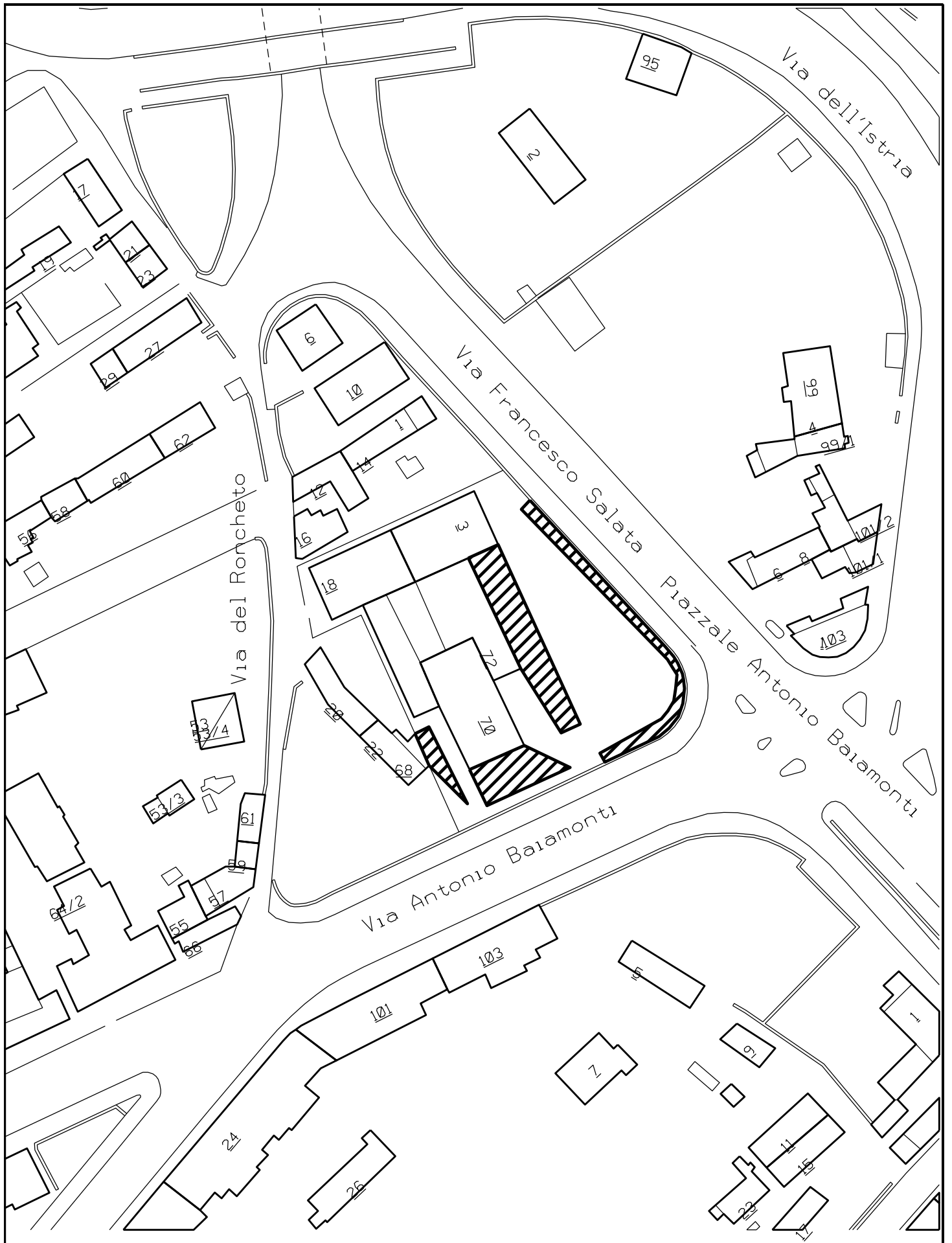
Scala 1 : 2.000



75

AREA GIOCHI NUOVO PARCHEGGIO PROSECCO

Scala 1 : 1.000

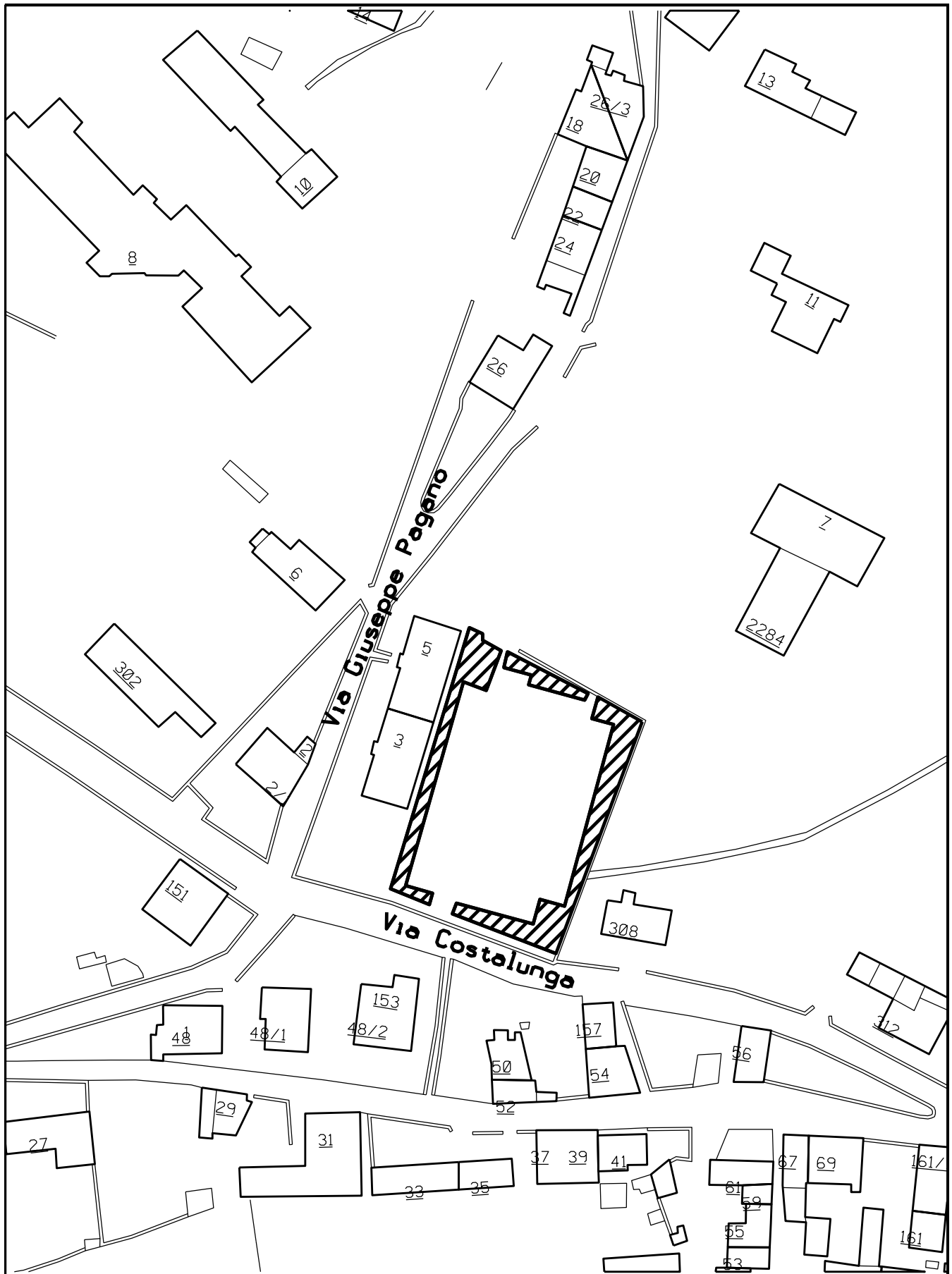


76

AREA VERDE VIE BAIAMONTI - SALATA

Superficie mq 600

Scala 1 : 1.000



77

**AREA VERDE PACHEGGIO
VIA PAGANO - VIA COSTALUNGA**

Scala 1 : 1.000

Elenco firmatari

ATTO SOTTOSCRITTO DIGITALMENTE AI SENSI DEL D.P.R. 445/2000 E DEL D.LGS. 82/2005 E SUCCESSIVE MODIFICHE E INTEGRAZIONI

Questo documento è stato firmato da:

NOME: MERIZZI ANTONIA

CODICE FISCALE: MRZNTN52H53E507U

DATA FIRMA: 12/11/2014 16:35:56

IMPRONTA: 5134C0C7A65CB92AFEFBB3E5D9B697384B07F4AE12364D49A243DB14CD719130
4B07F4AE12364D49A243DB14CD71913070405914AD3C2ED344B748478C1AC640
70405914AD3C2ED344B748478C1AC6406CDEE1E7AB8DD7D5E16A9B7B26A29815
6CDEE1E7AB8DD7D5E16A9B7B26A2981530B2F0F4D1FECCD7673ACA0DB2C61D91

NOME: MERIZZI ANTONIA

CODICE FISCALE: MRZNTN52H53E507U

DATA FIRMA: 12/11/2014 17:07:02

IMPRONTA: 475AB5E70433B6257B531228B1BD8535E987A6ED488C670EC9ADD2866CB115F9
E987A6ED488C670EC9ADD2866CB115F9D79C26A33290BC93FAC8F4A0DE8FB528
D79C26A33290BC93FAC8F4A0DE8FB528284E9257102A628C2AF186E52E25969F
284E9257102A628C2AF186E52E25969F97FA886E46039555A812735339B22394