



comune di trieste  
piazza Unità d'Italia 4  
34121 Trieste  
tel. 040 6751  
www.comune.trieste.it  
partita iva 00210240321

---

Area Lavori Pubblici

Servizio Spazi Aperti e Spazi Verdi Pubblici

---

SERVIZIO DI PULIZIA AREE VERDI E GIARDINI DEI  
RIONI E DEL CARSO SITI NEL COMUNE DI  
TRIESTE – ANNO 2017 - ( V.P. 421)

---

B

CARTOGRAFIA

---

data: Settembre 2016

---

Direttore del Servizio

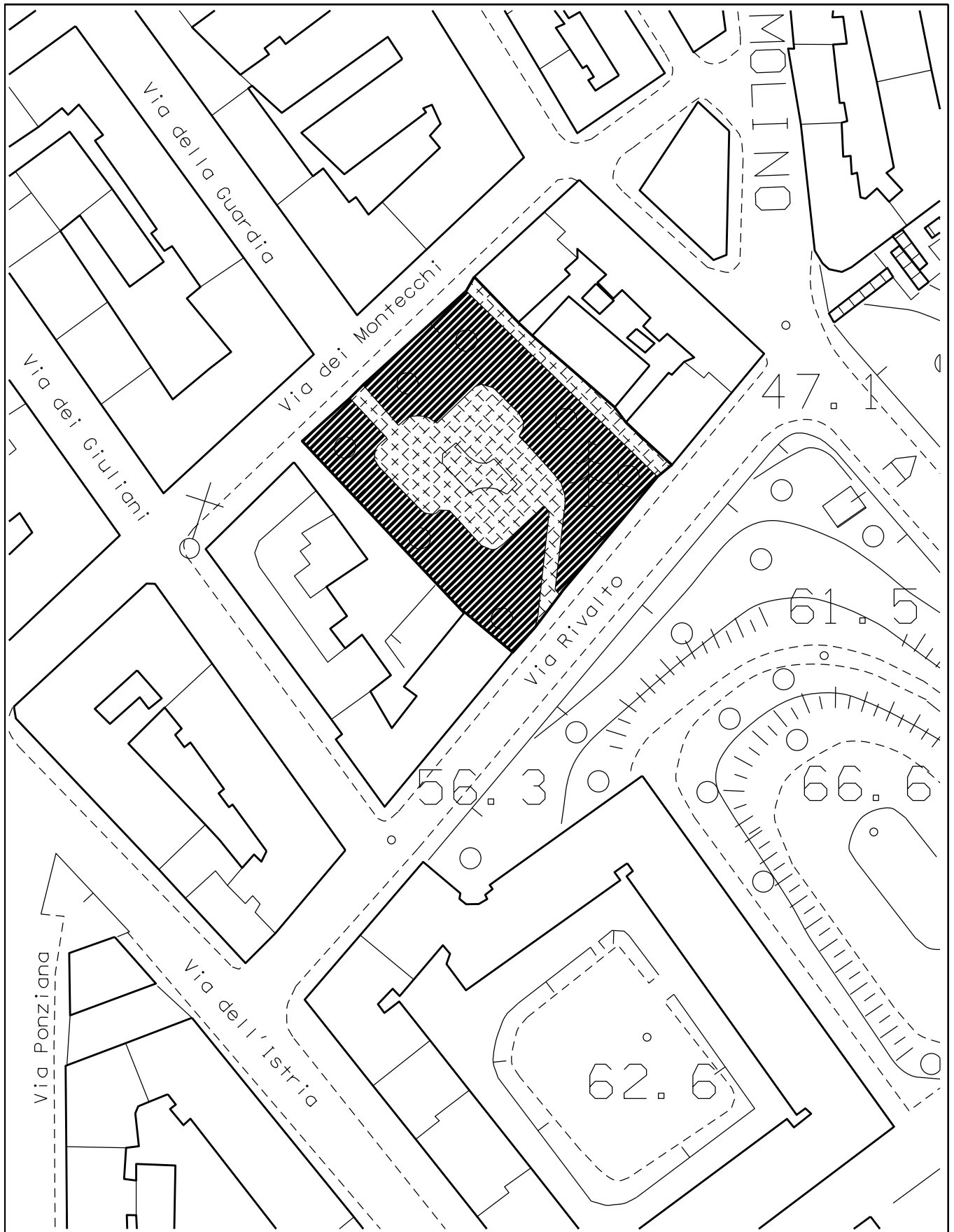
dott. arch. Antonia Merizzi

Responsabile tecnico

p. ed. Umberto Bordon

Assistente

geom. Oriana Burolo

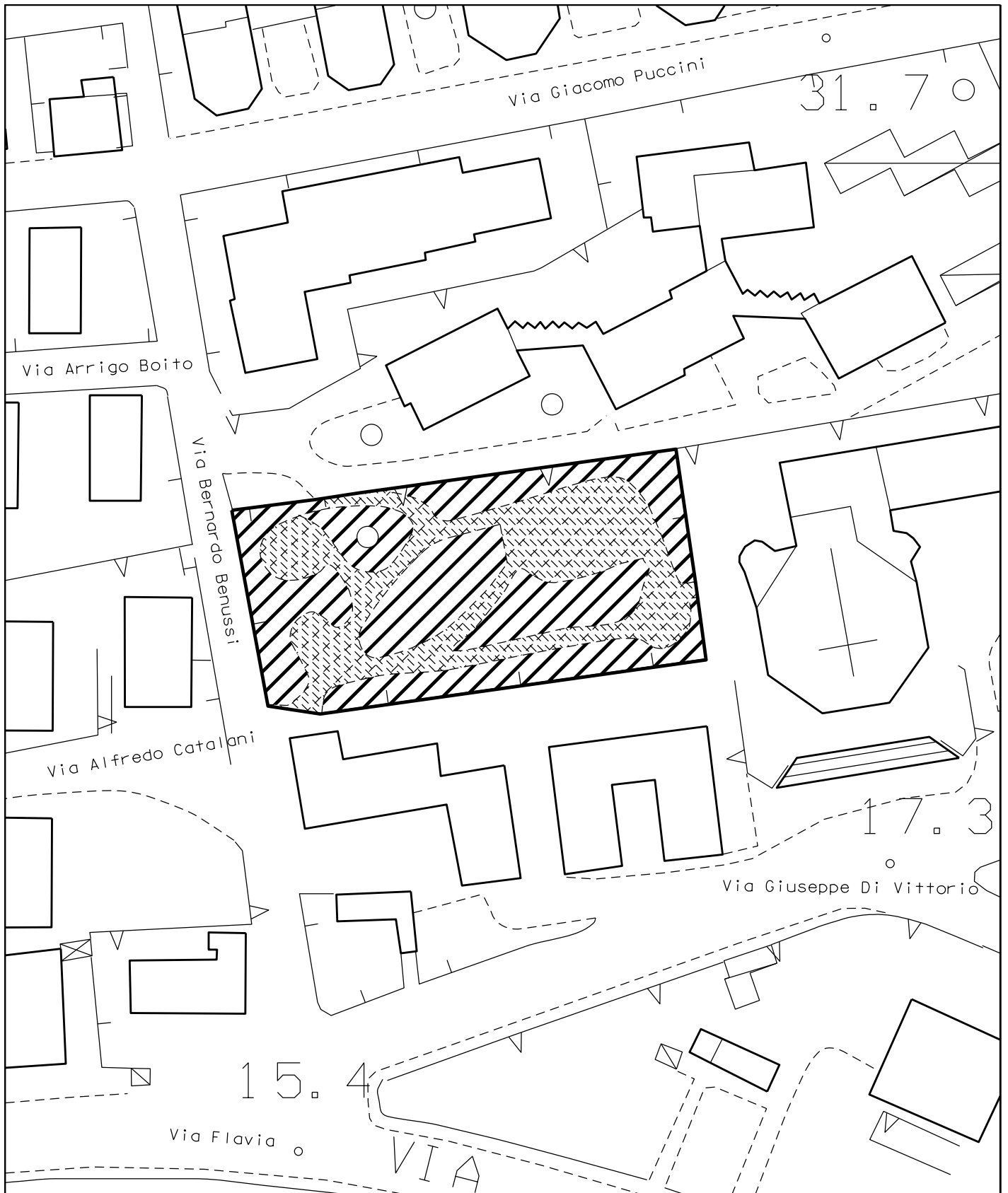


**① GIARDINO DI VIA MONTECCHI**

Superficie totale mq 2.450      Scala 1:1000



Superficie a verde mq 1.550



**2**

**GIARDINO "MADIERI" VIA BENUSSI**

Superficie totale mq 3.300 Scala 1 : 1000



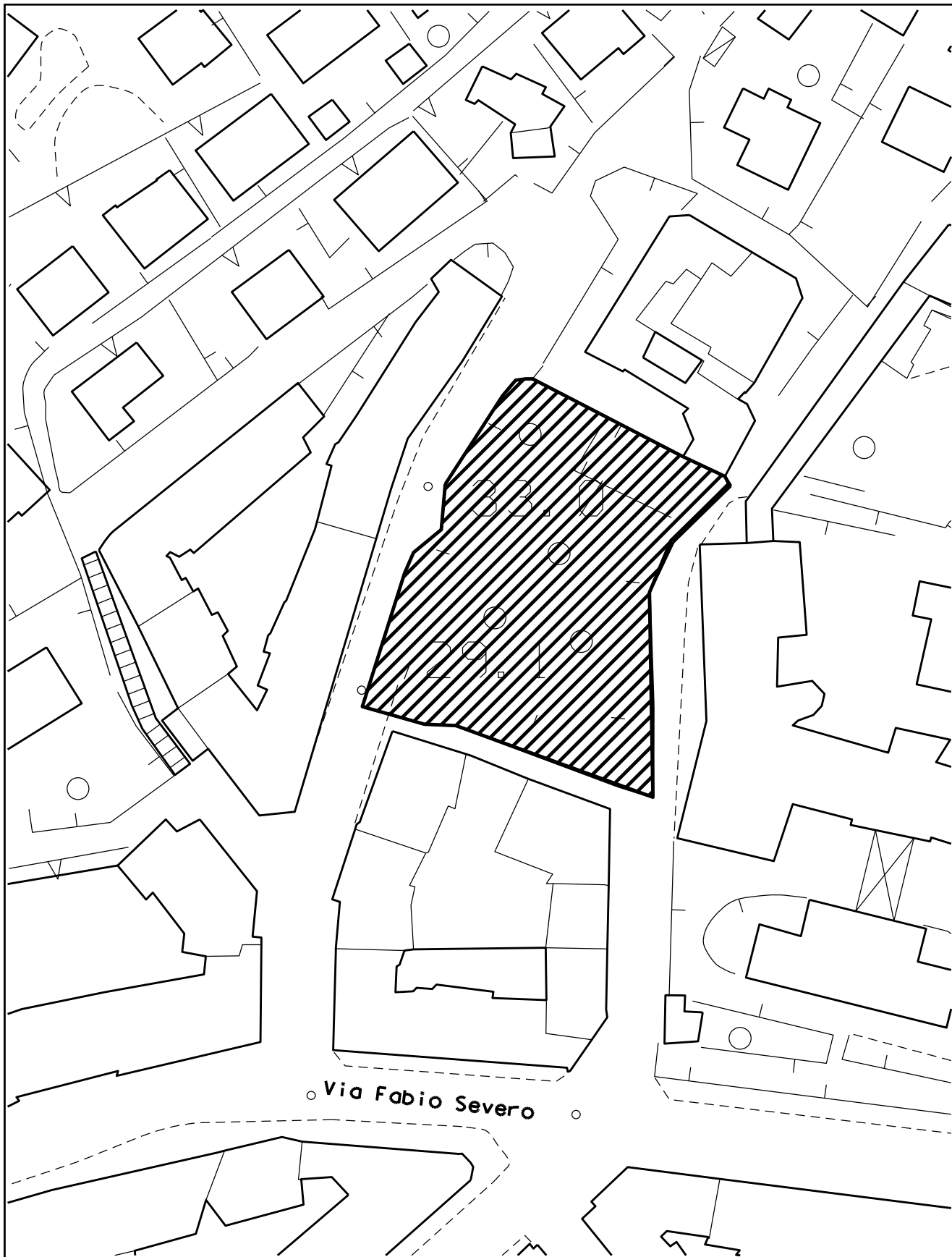
Superficie a verde mq 2.000



**3 GIARDINO "PETEANI" P.le GIARIZZOLE**

Superficie mq 2.000

Scala 1 : 1000

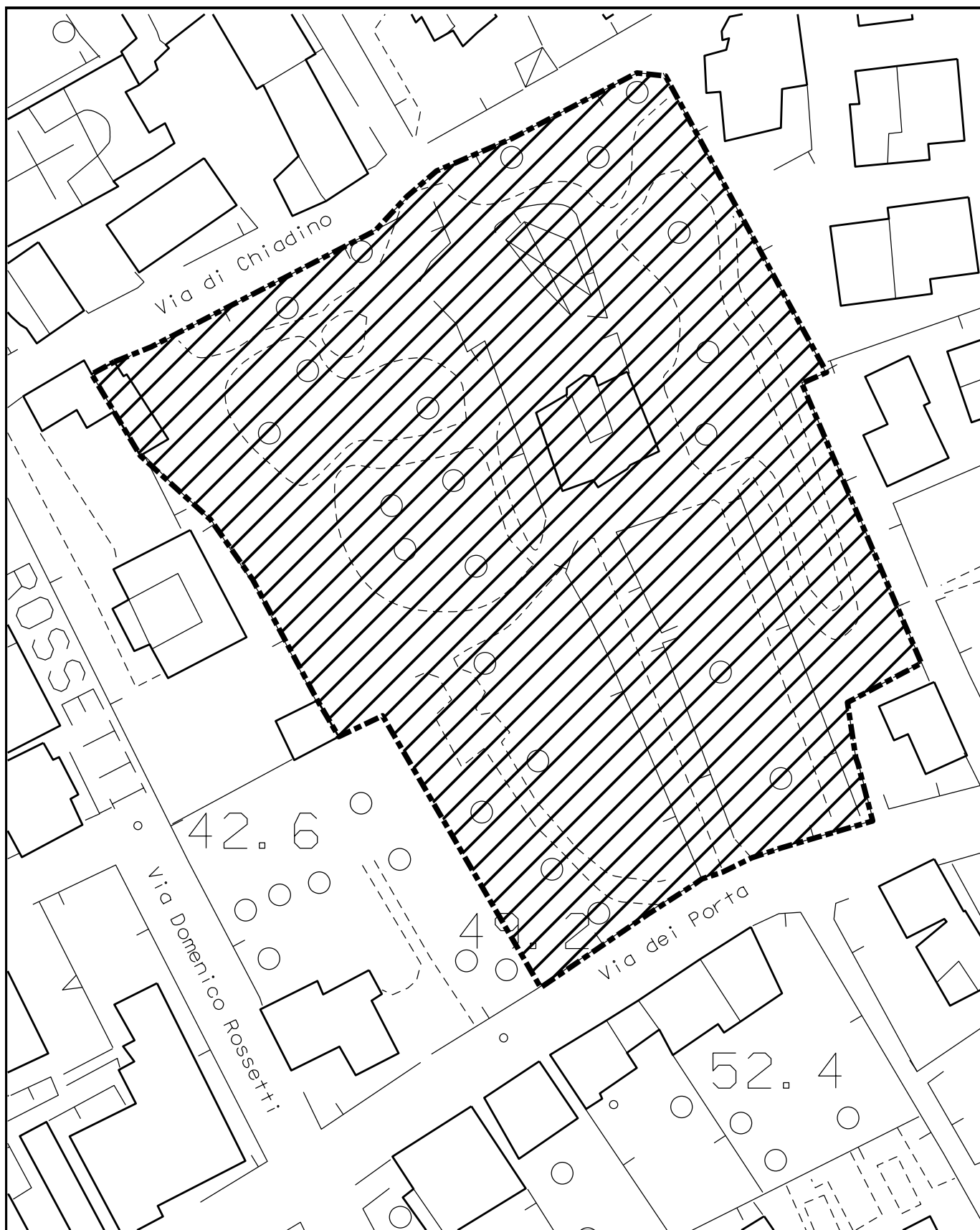


4

**GIARDINO "WULZ" VIA CATULLO**

Superficie mq 2.900

Scala 1 : 1000

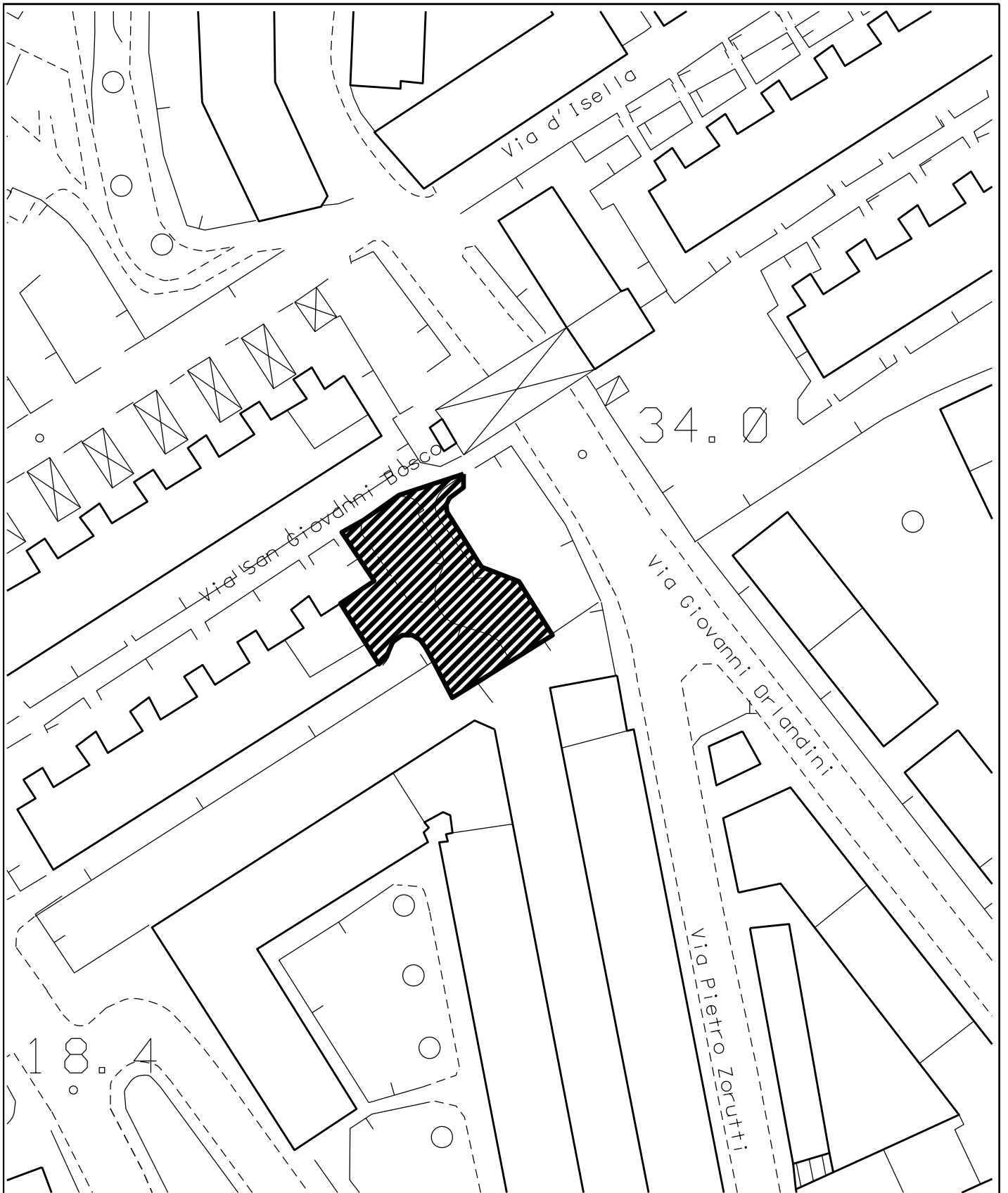


5

## GIARDINO DI VILLA ENGELMANN

Superficie mq 14.000

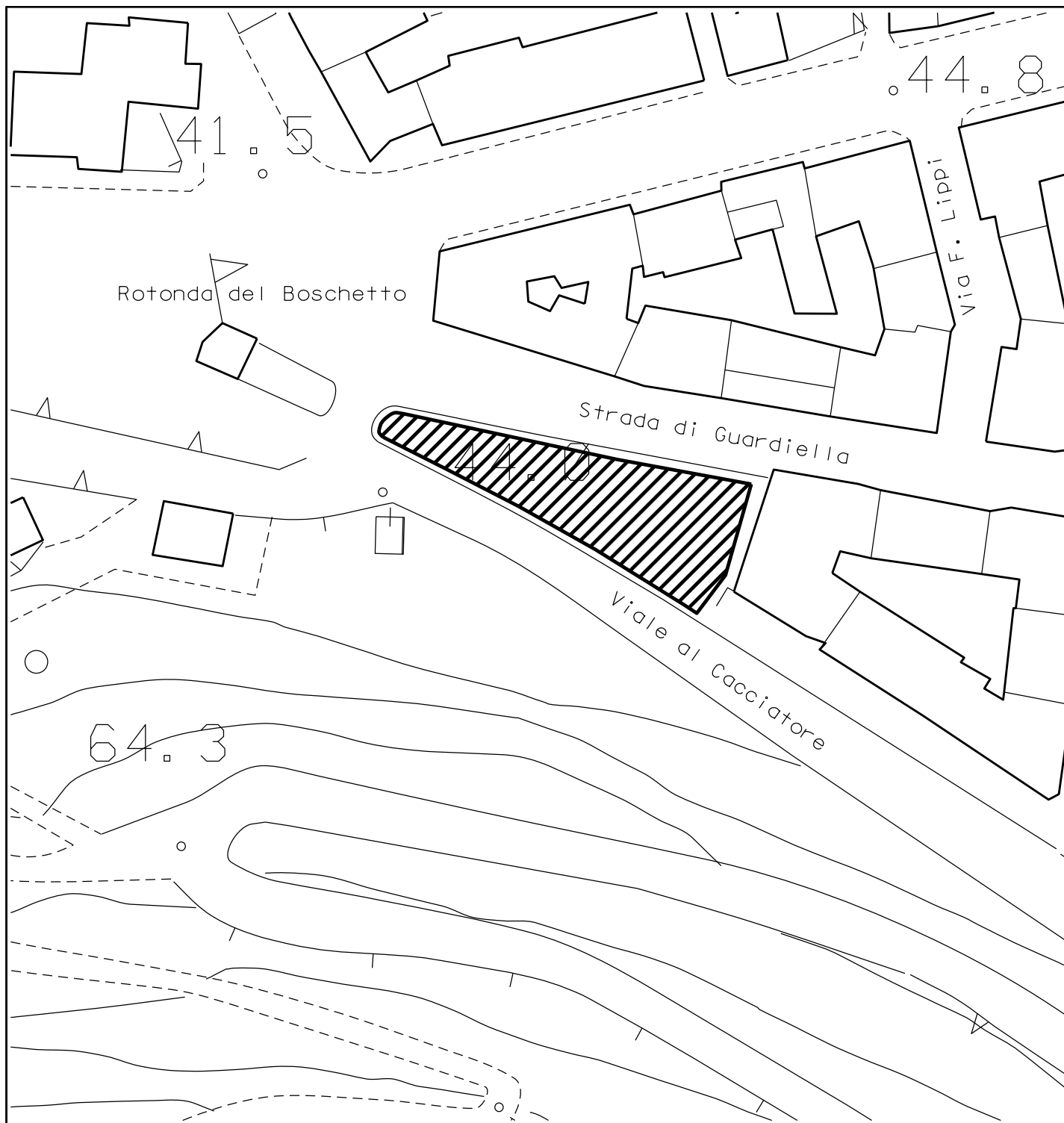
Scala 1 : 1.000



**6 GIARDINO VIA DON BOSCO**

Superficie mq 850

Scala 1 : 1.000



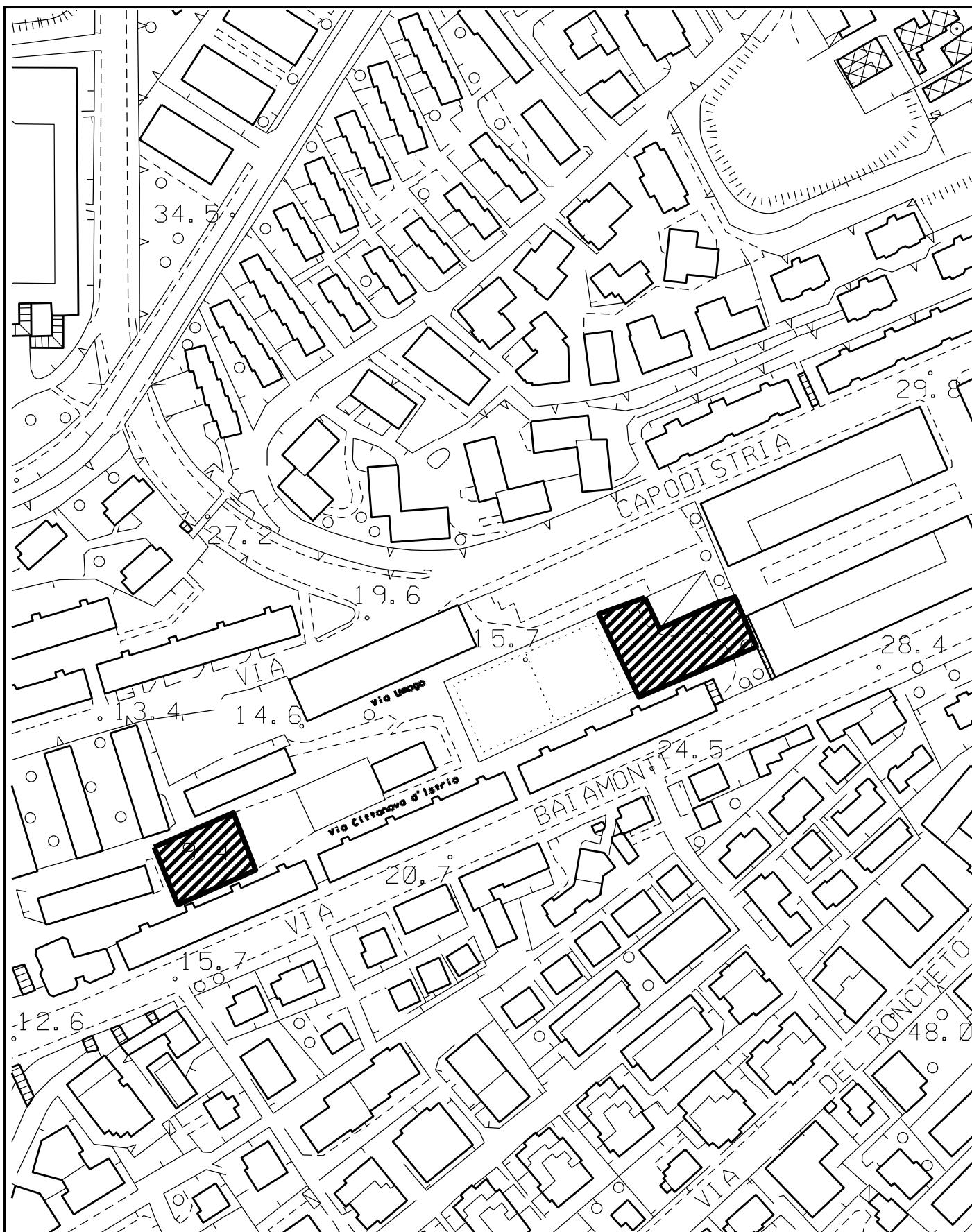
**7**

**GIARDINO STRADA DI GUARDIELLA**

Superficie mq 900

Scala 1 : 1.000

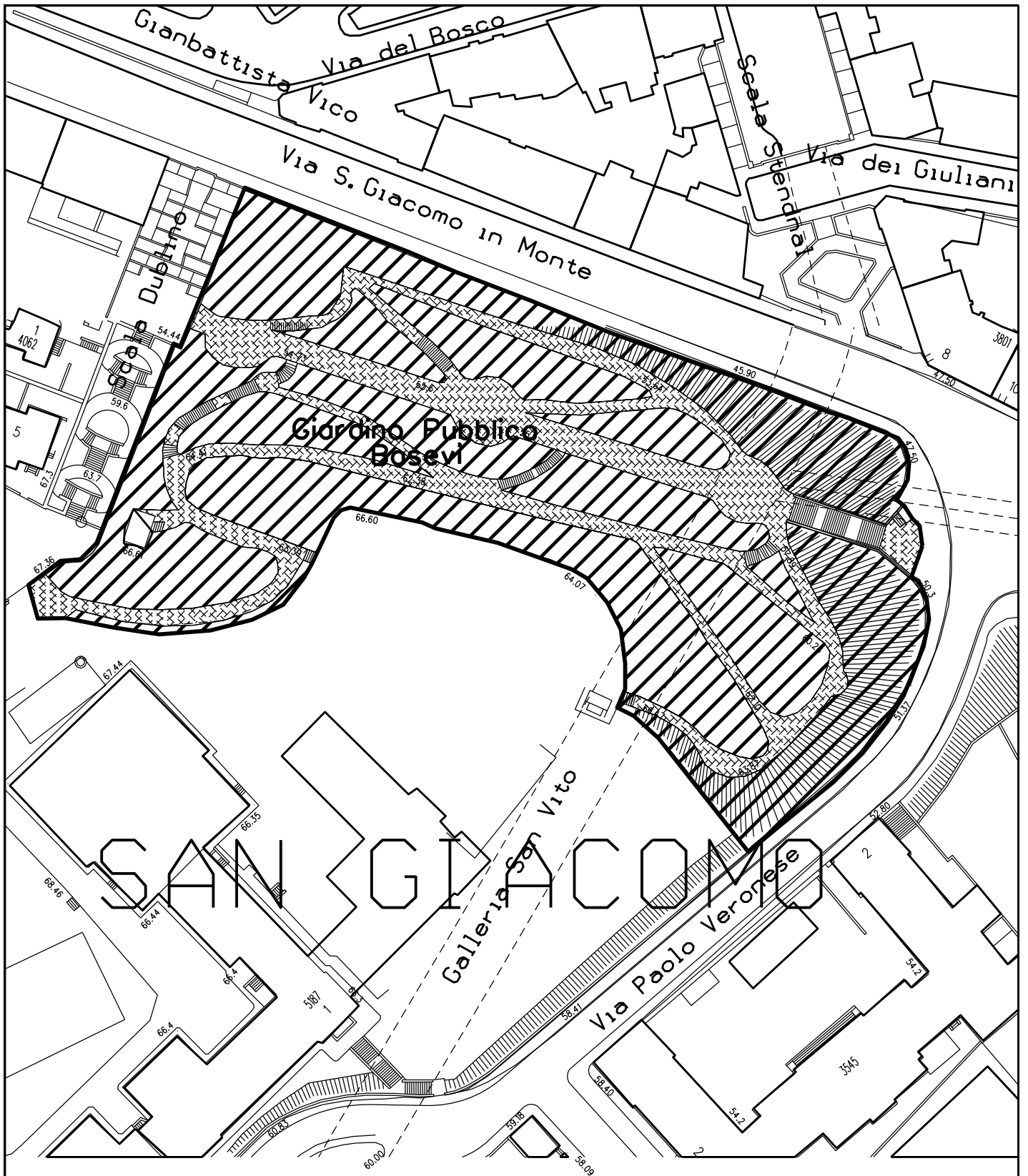




**8** AREE GIOCO VIA UMAGO

Superficie mq 2.060


Scala 1 : 2.000

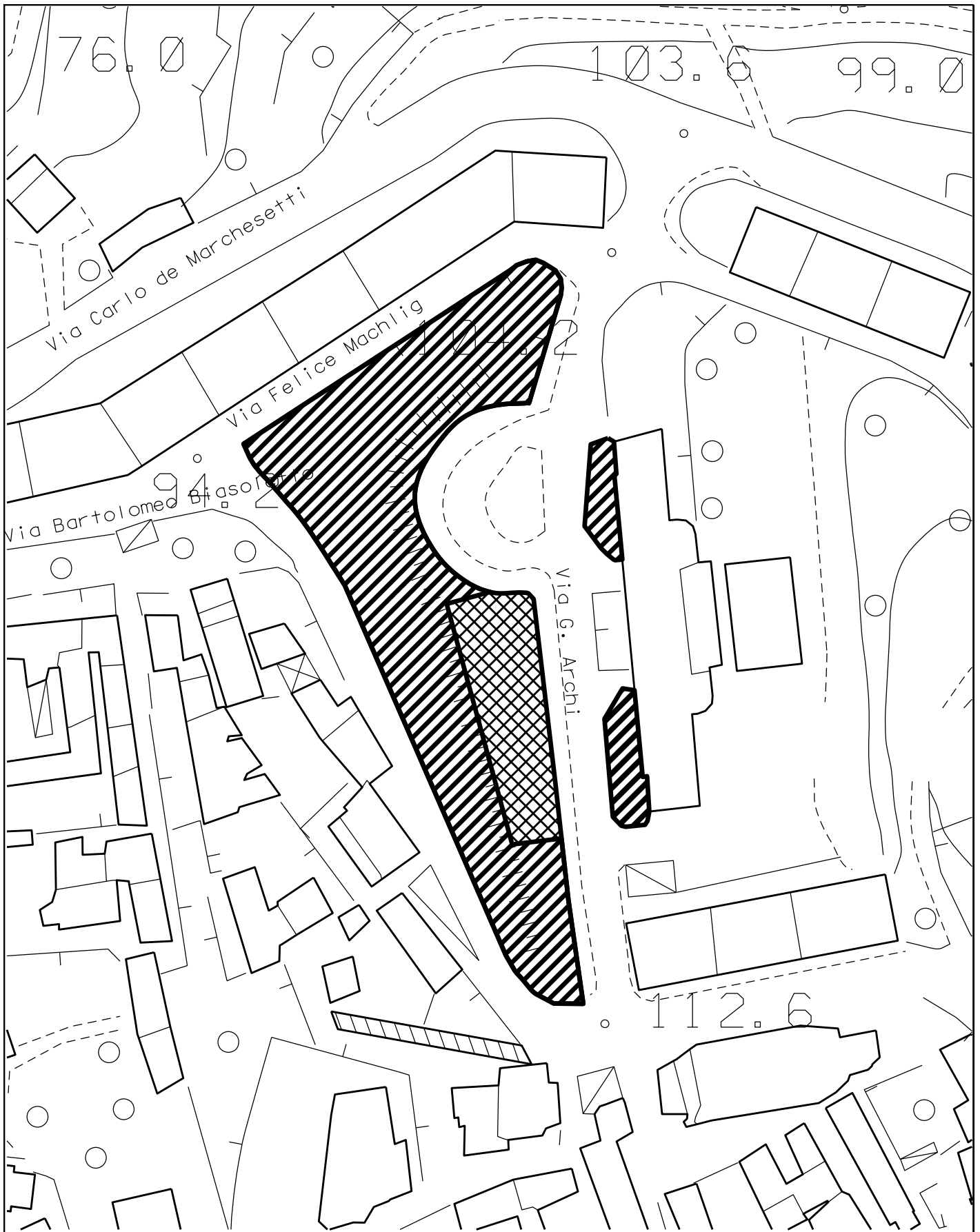


# 9 GIARDINO BASEVI

Superficie totale mq 9100

Scala 1:1000

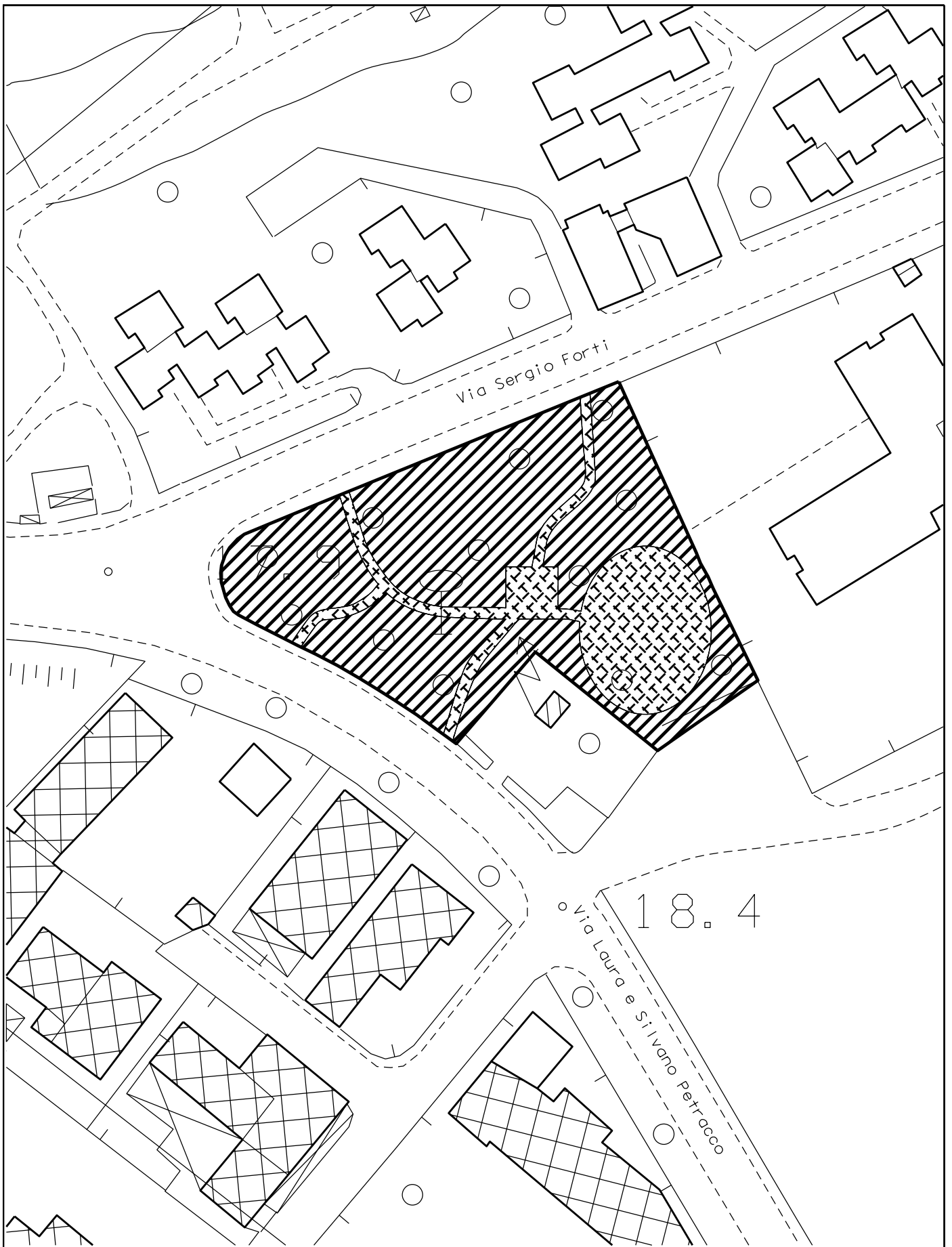
 Superficie a verde mq 6600



**10 GIARDINO E AIUOLE VIA ARCHI**

Superficie mq 3.800

Scala 1 : 1.000



**11**

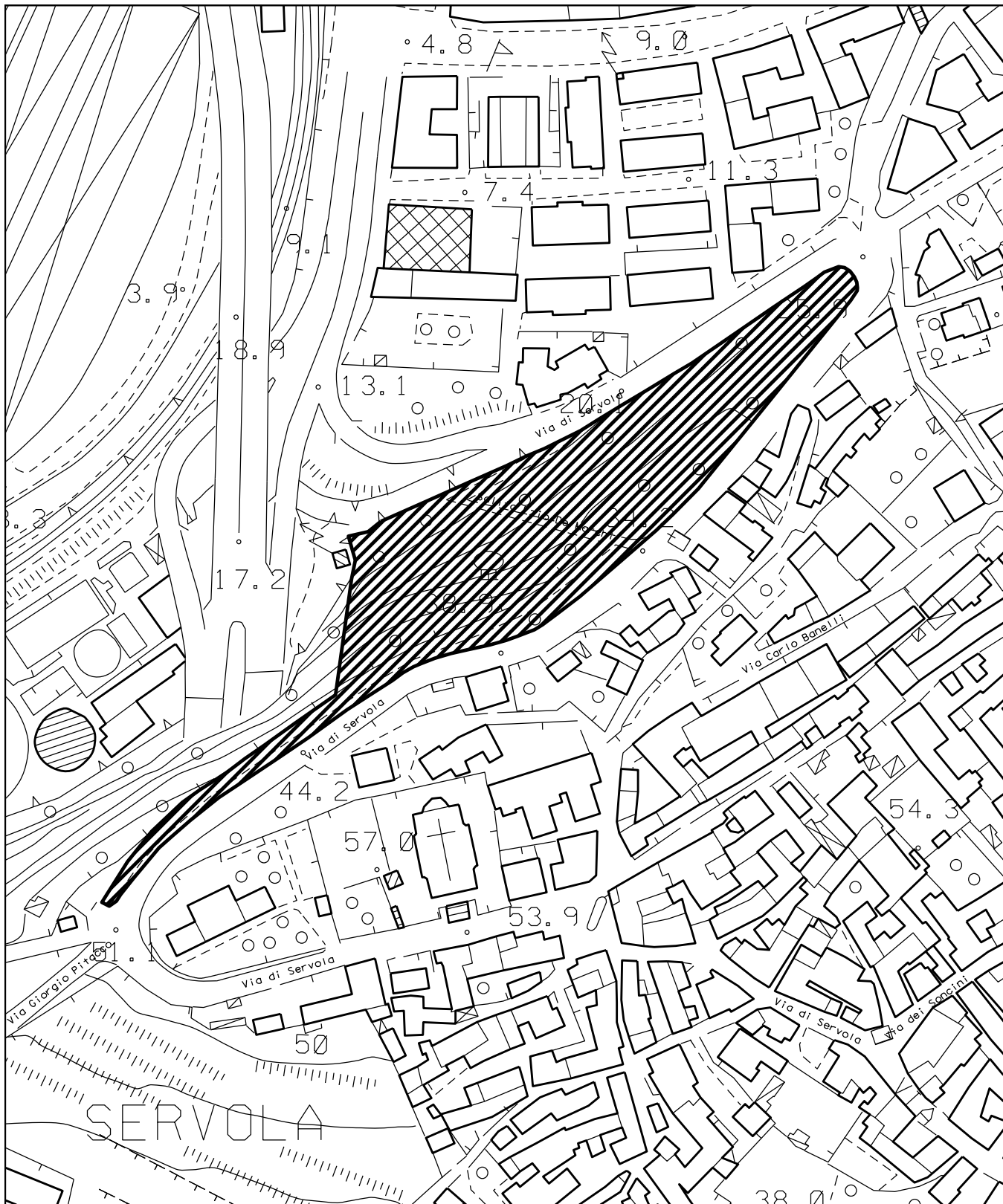
**PINETA "LONGO" DI BORGO S. SERGIO**

Superficie totale mq 4250

Scala 1 : 1000



Superficie a verde mq 3200

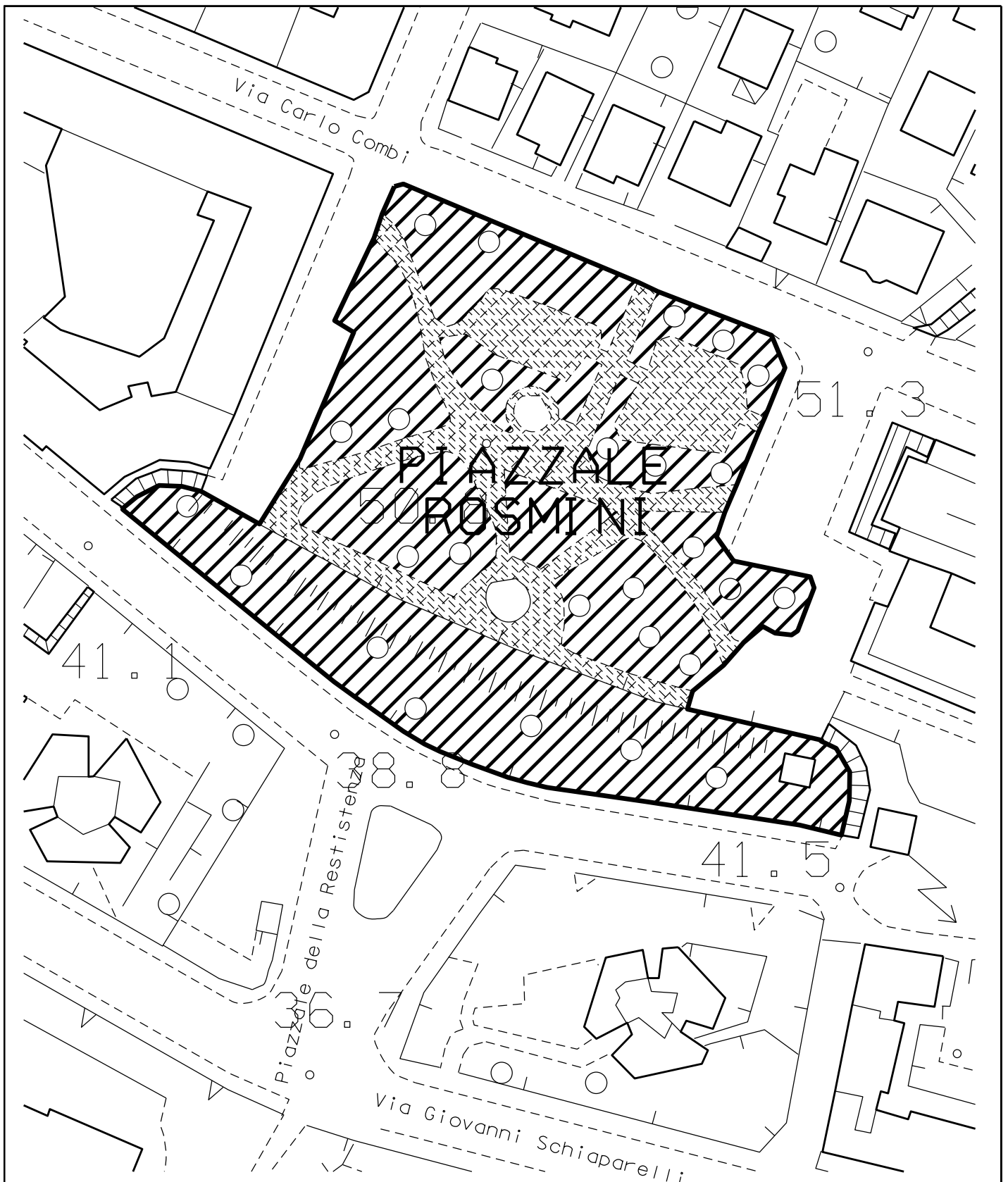


**12**

**PINETA MINIUSSI DI SERVOLA**

Superficie mq 9.600

Scala 1 : 2.000



**13**

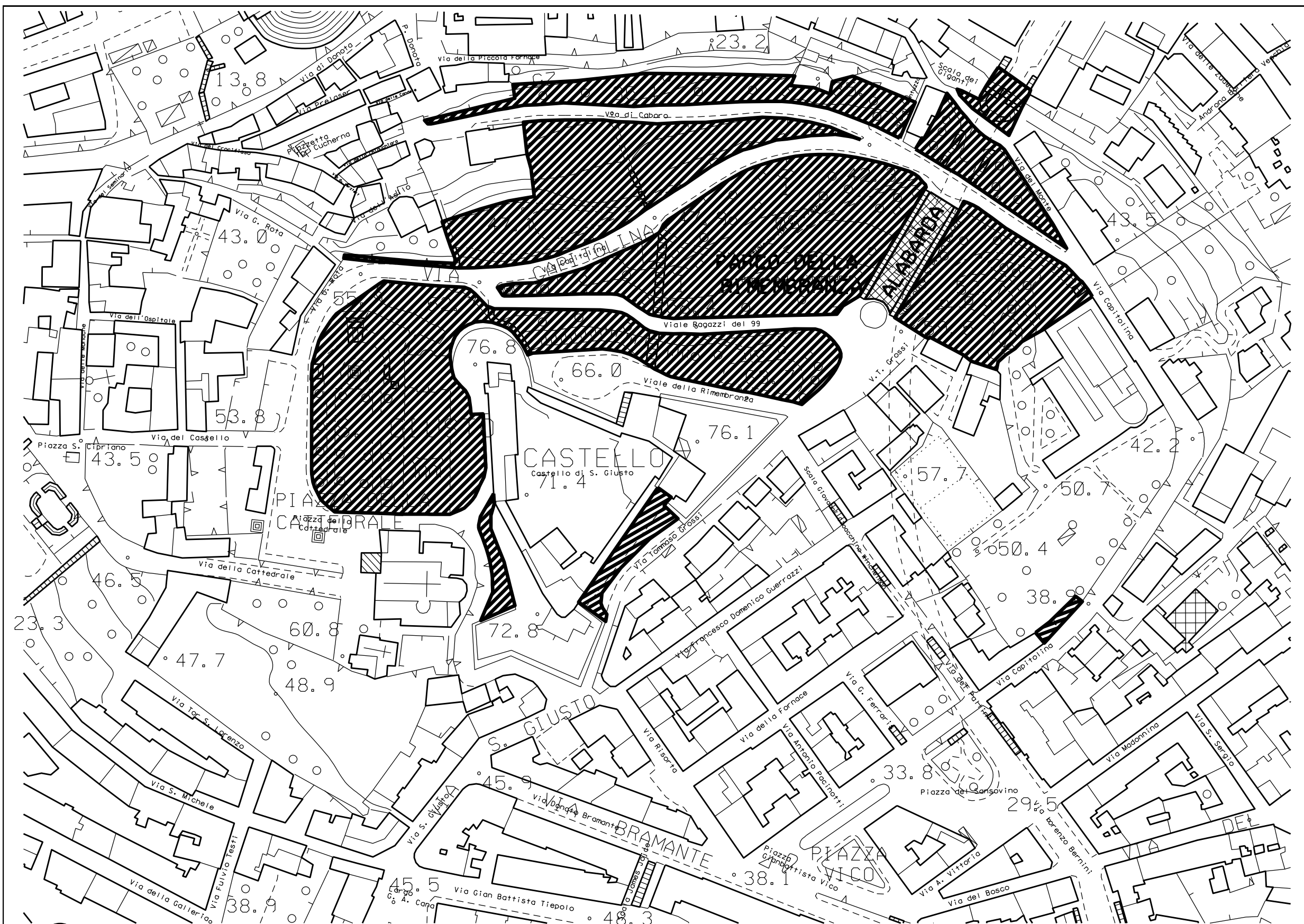
**GIARDINO "LUCCHETTA, OTA, HROVATIN D'ANGELO" DI P.le ROSMINI e scarpata**



Superficie totale mq 8.800

Superficie a verde mq 6.600

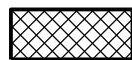
Scala 1 : 1000



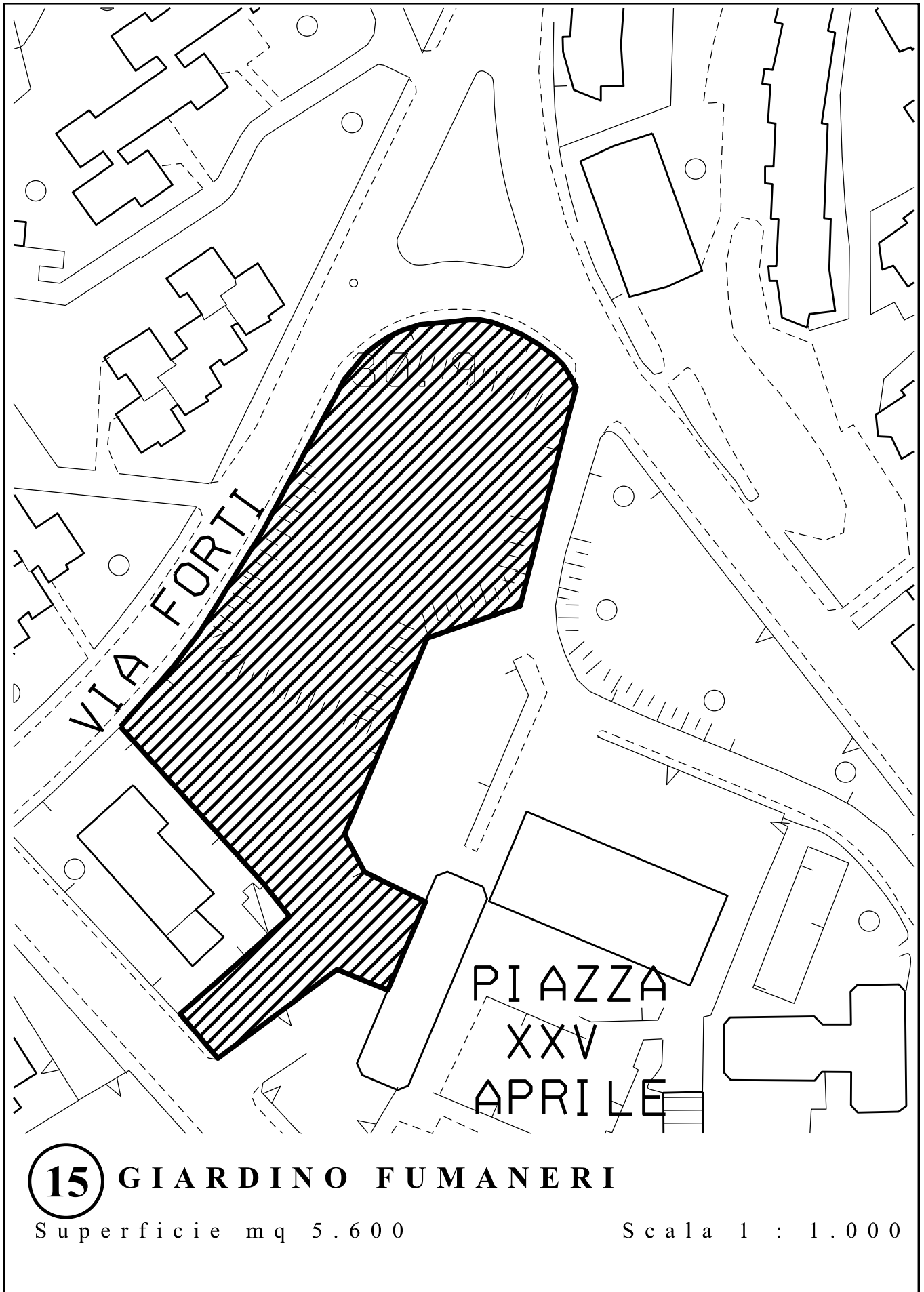
**14 COLLE DI S. GIUSTO, PARCO DELLA RIMEMBRANZA E ALABARDA**

Superficie totale mq 41.500

Scala 1: 2000



Superficie Alabarda mq 850

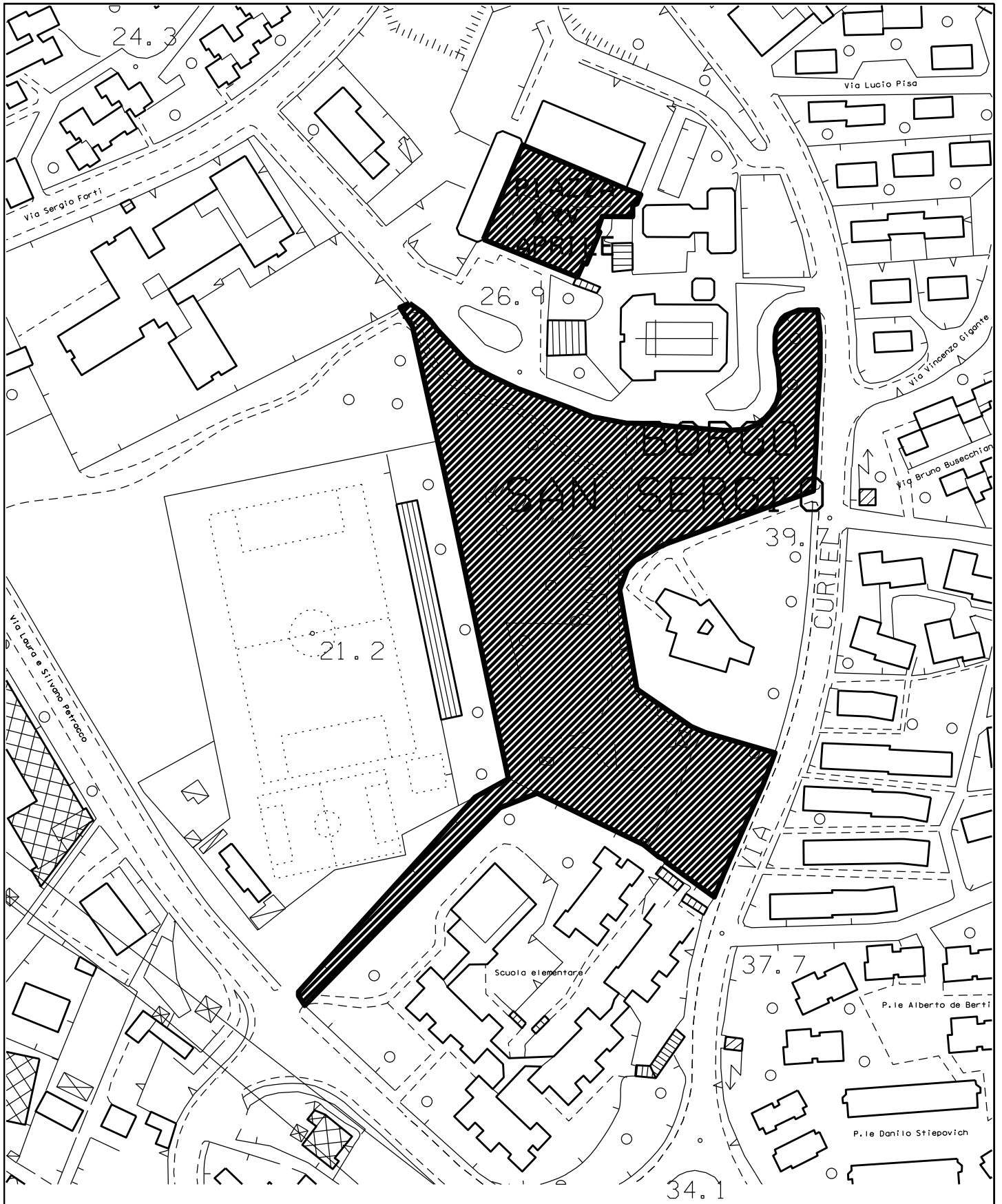


**15** GIARDINO FUMANERI

Superficie mq 5.600

Scala 1 : 1.000

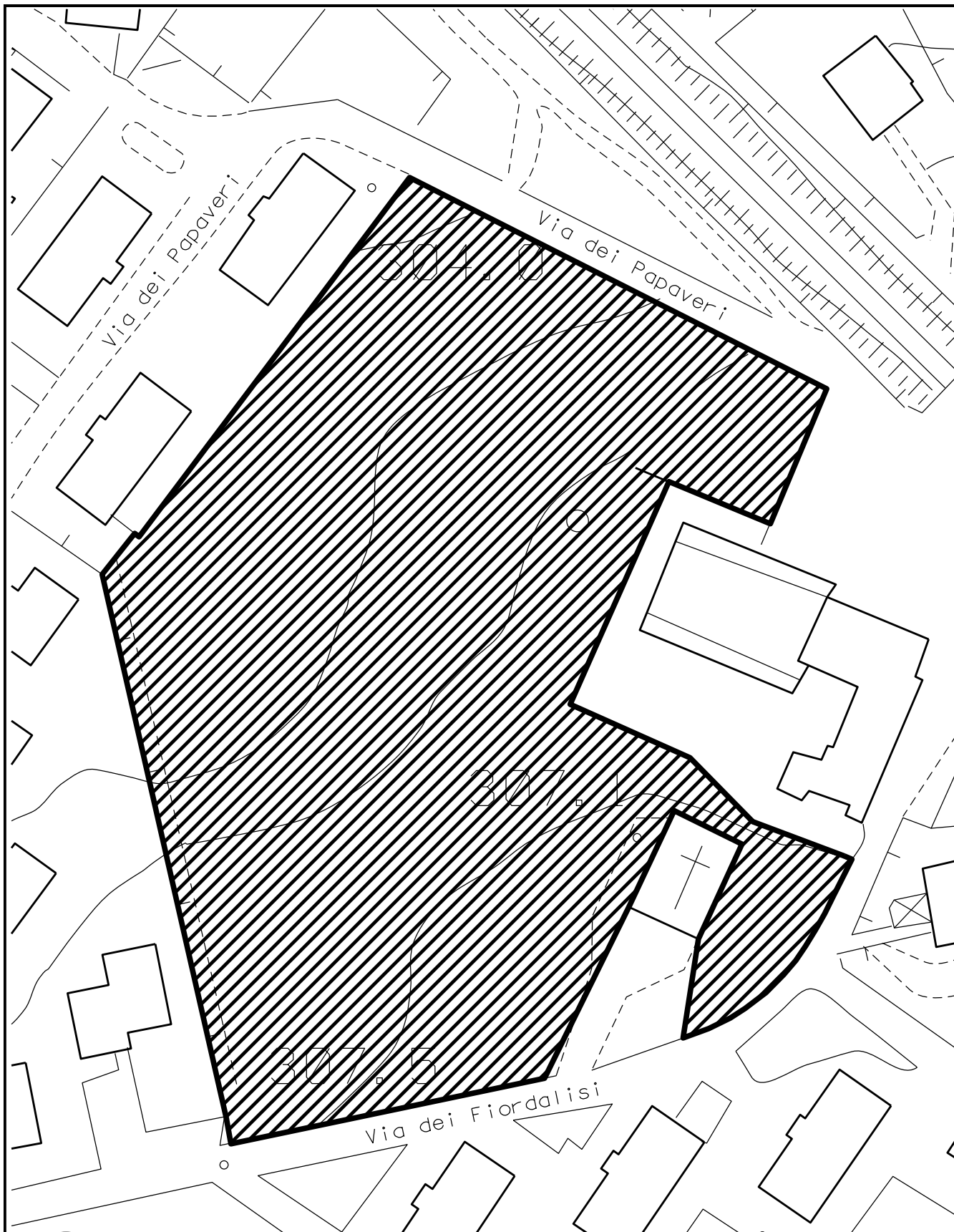




**16** NUOVE AREE VERDI E MERCATO BORGO S. SERGIO

Superficie mq 19.500

Scala 1 : 2.000

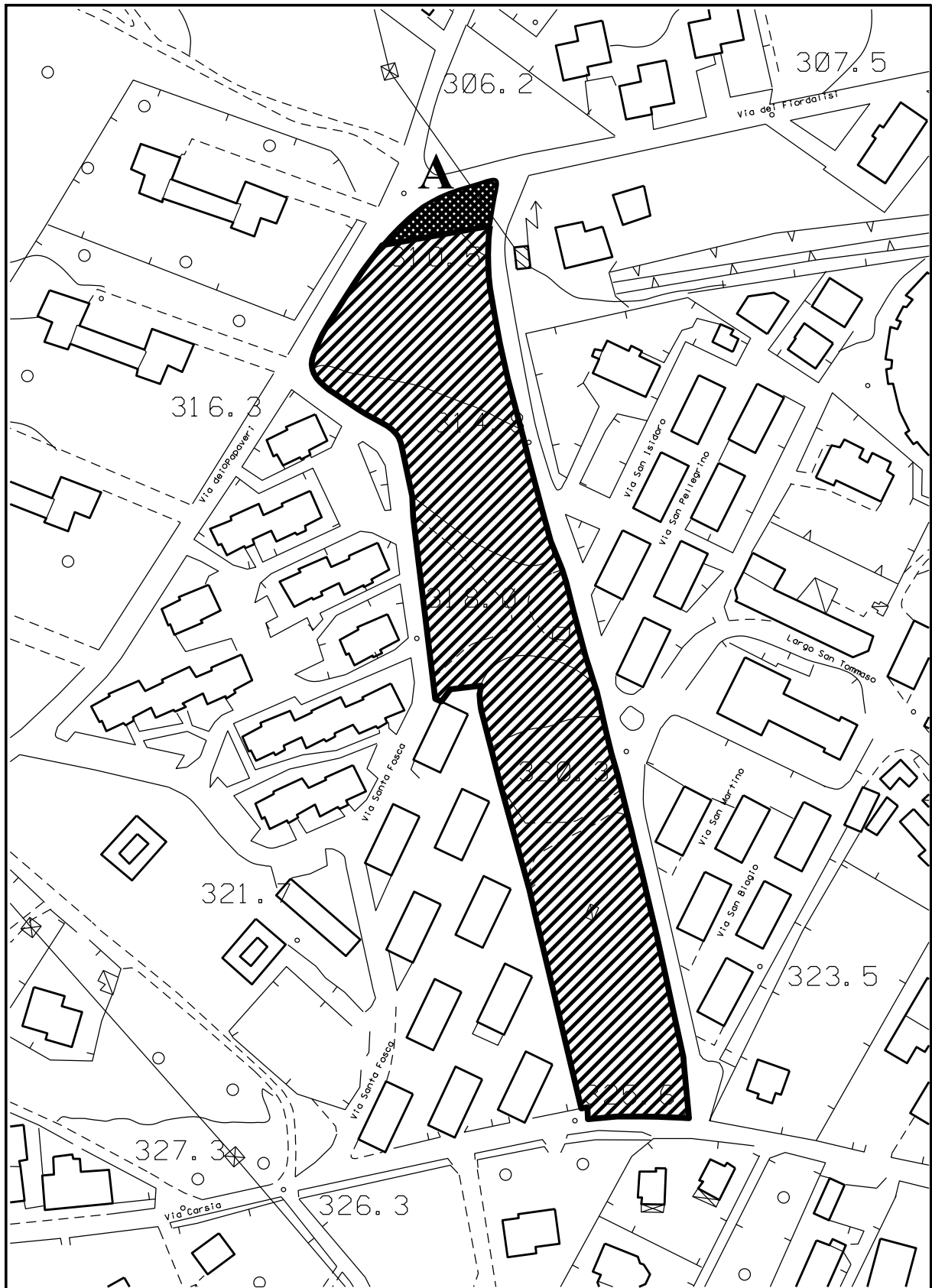


**17**

**GIARDINO MANDRIA**

**Superficie mq 14.600**

**Scala 1 : 1.000**

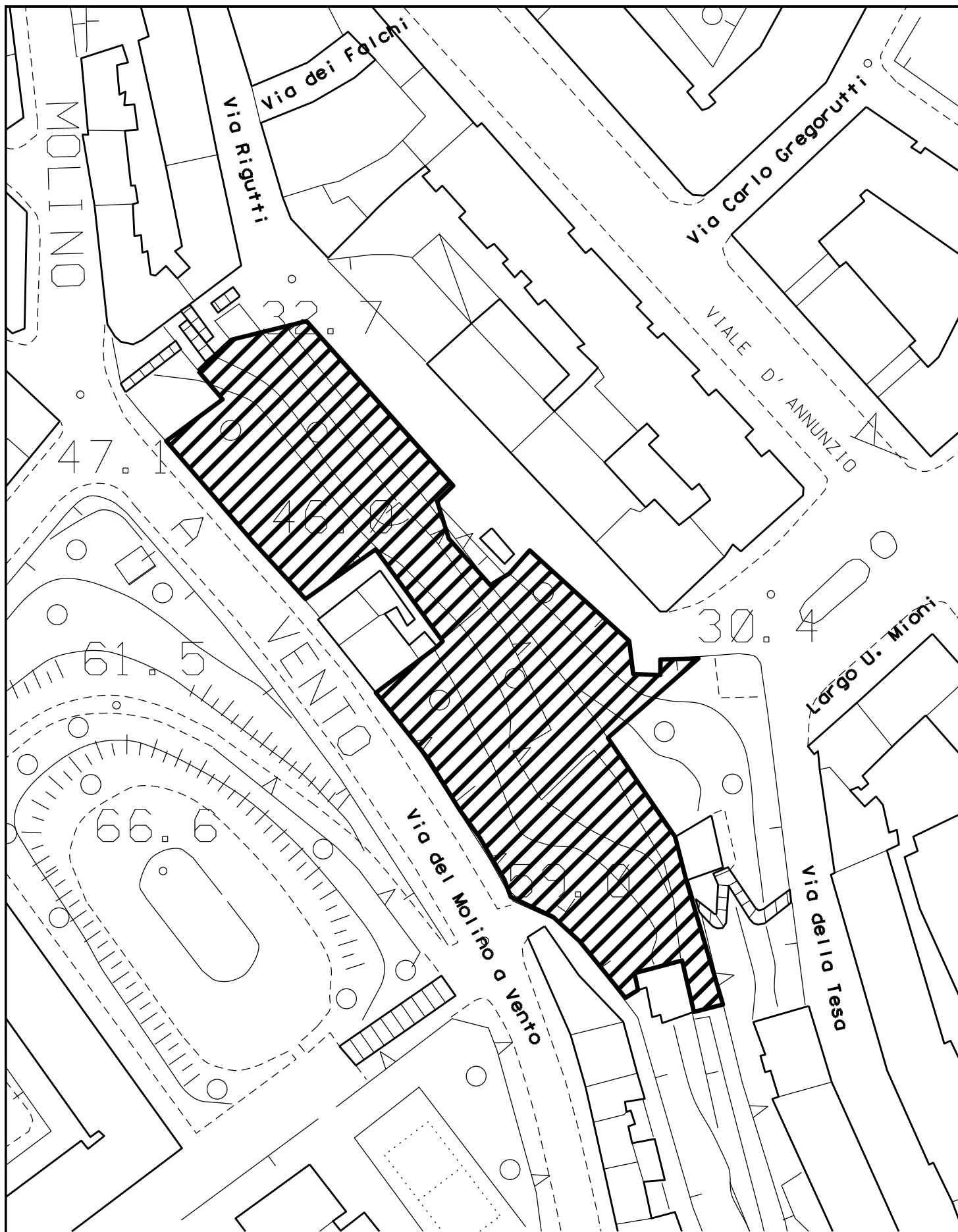


**18** GIARDINO "VITULLI" DI VIA FIORDALISI

Superficie totale mq 14.400

Scala 1 : 2.000

A : usi civici, superficie mq 400

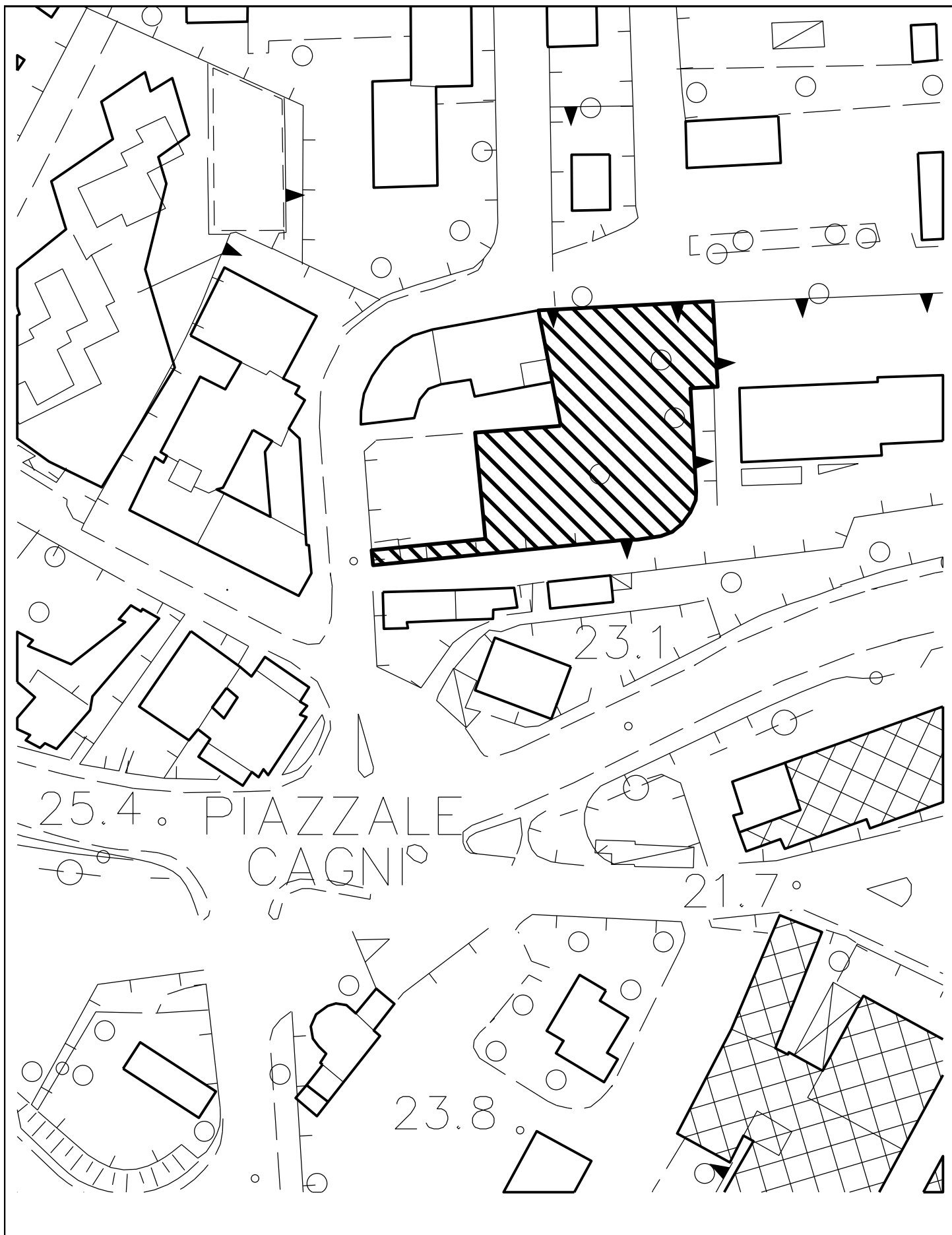


19

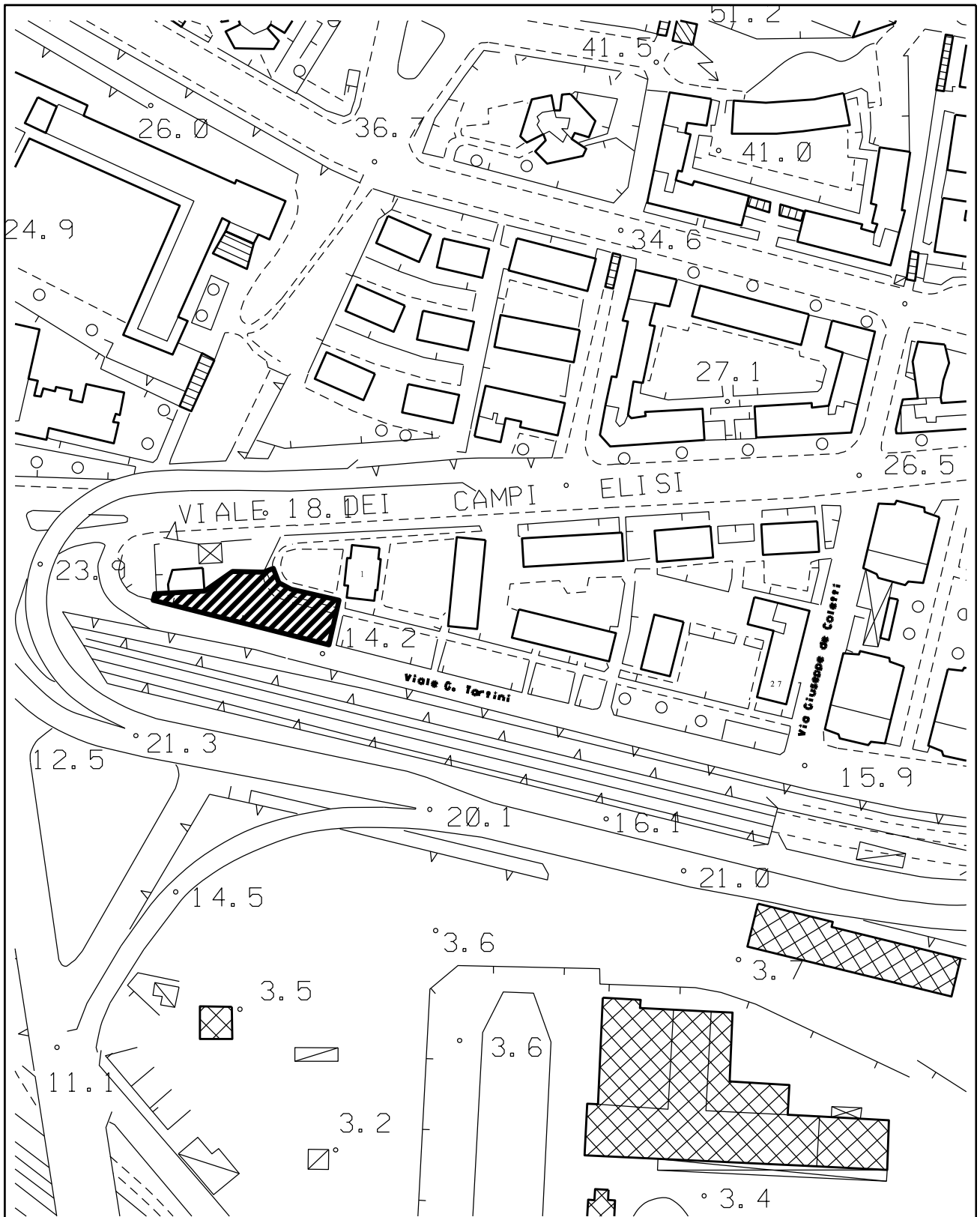
**AREA VERDE VIA SALEM RIGUTTI**

Superficie mq 5.000

Scala 1 : 1.000



**20** GIARDINO "BARBIERI" VIA MASCAGNI  
Superficie mq 1.800  
Scala 1:1000

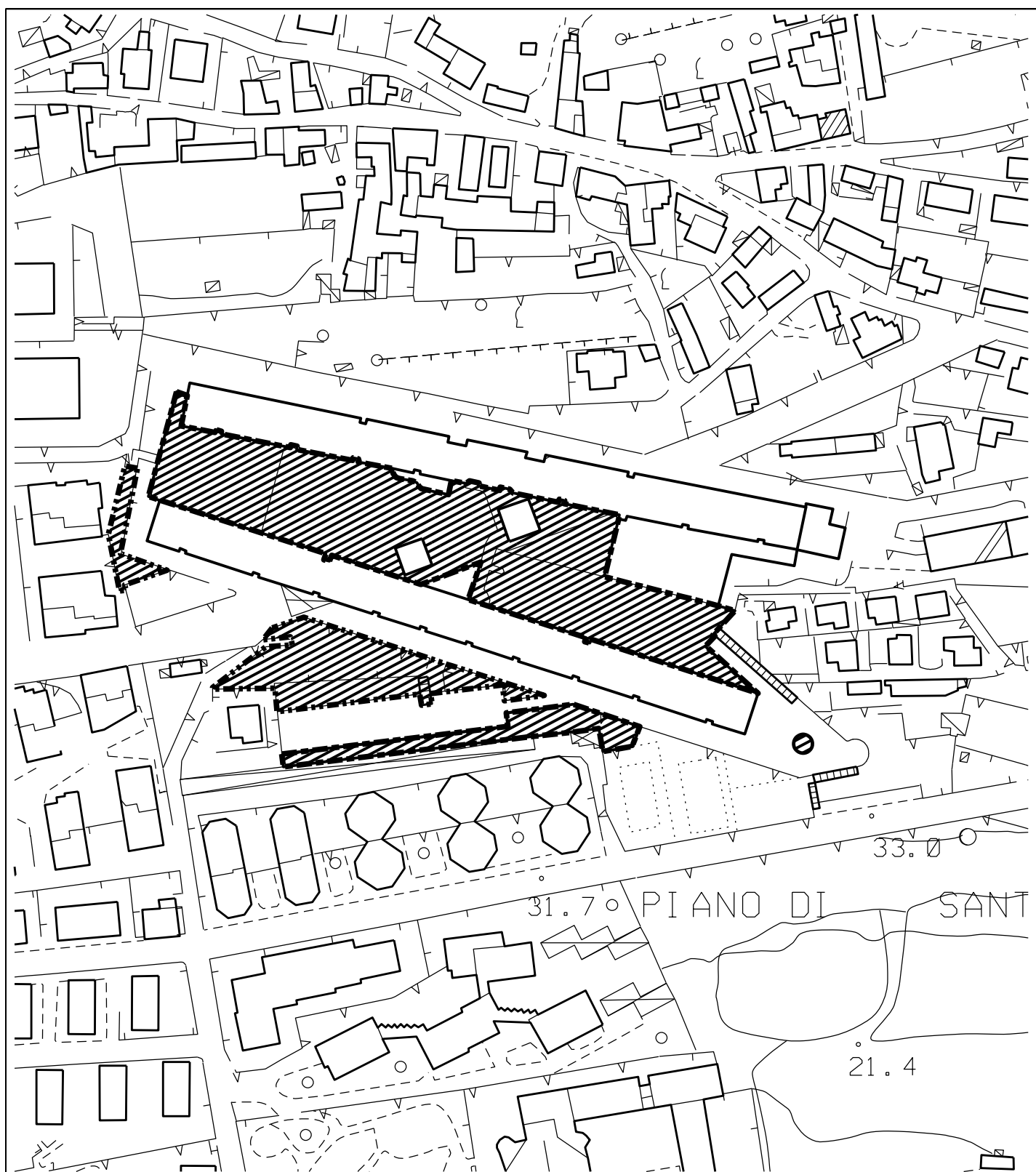


**21**

**AREA VERDE VIALE CAMPI ELISI 1**

Superficie mq 900

Scala 1 : 2.000

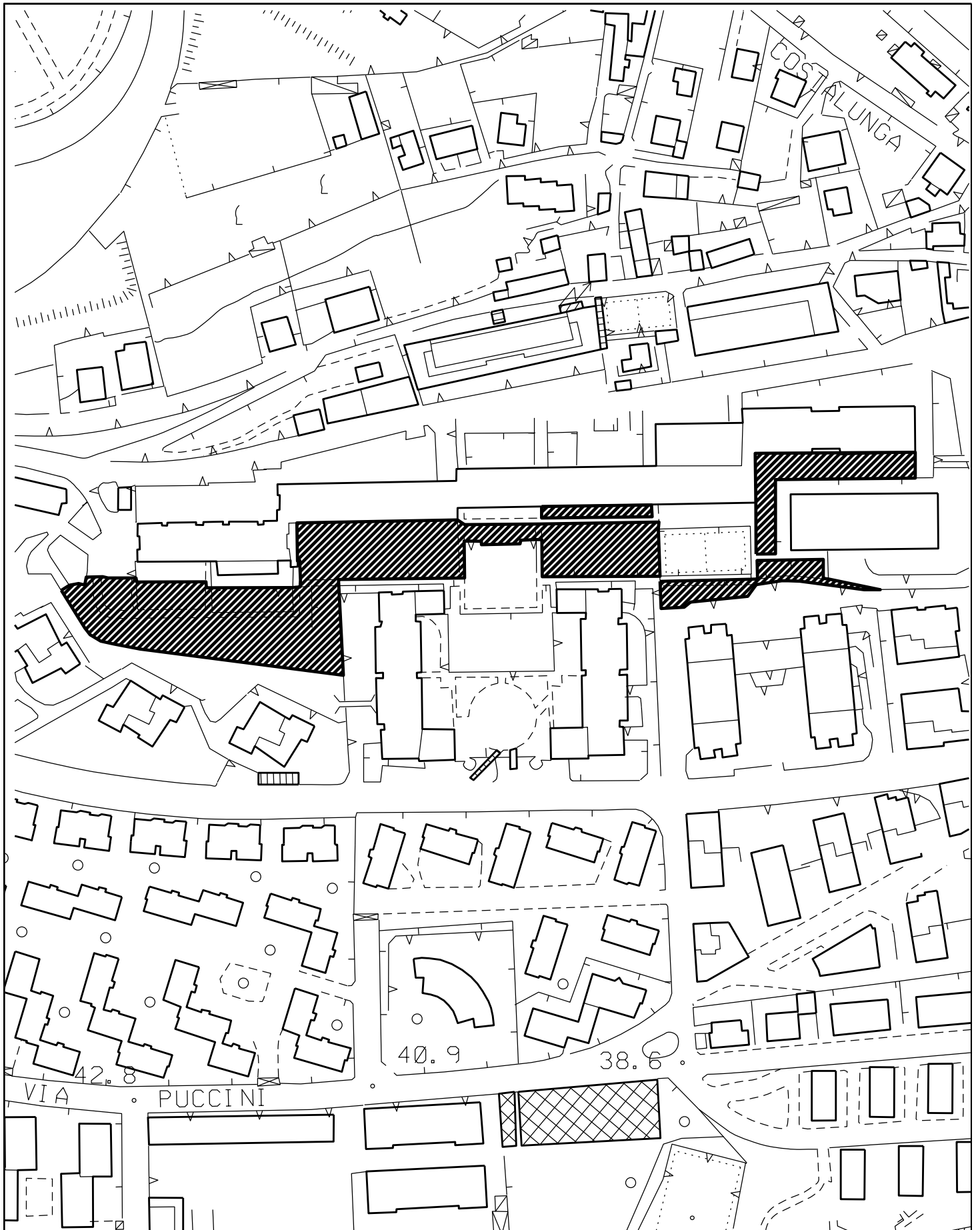


22

**Campo METASTASIO-MONTEVERDI e area giochi**

Superficie 11100 mq

Scala 1:2000



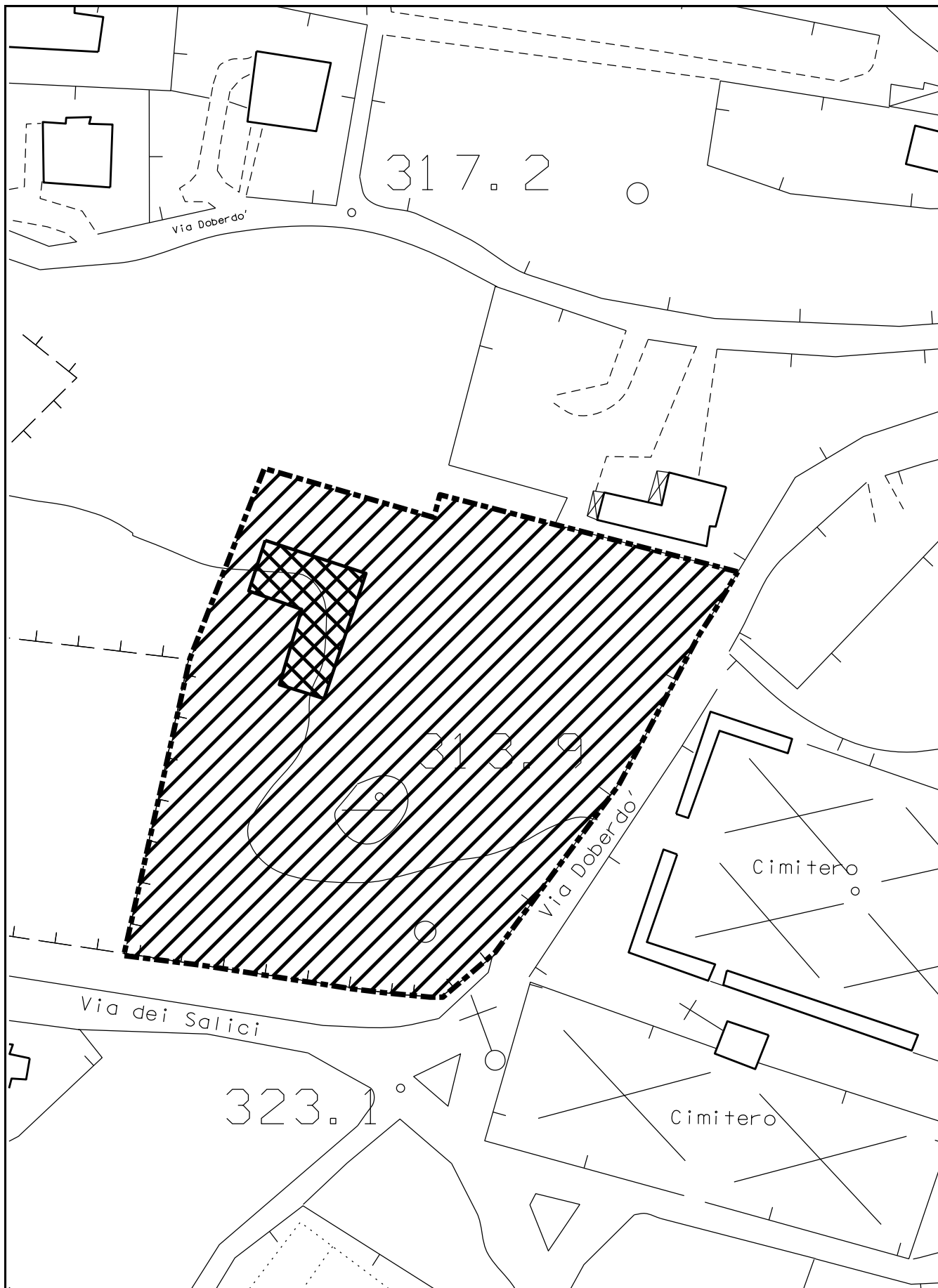
23

**AREE VERDI POGGI PAESE**

Superficie mq 7.200

Scala 1 : 2.000





24

**GIARDINO "BLASINA"  
CENTRO CIVICO OPICINA**

Superficie mq 7.800

Scala 1 : 1.000



**25**

**AREA GIOCHI NUOVO PARCHEGGIO PROSECCO**

Scala 1 : 1.000

# Elenco firmatari

ATTO SOTTOSCRITTO DIGITALMENTE AI SENSI DEL D.P.R. 445/2000 E DEL D.LGS. 82/2005 E SUCCESSIVE MODIFICHE E INTEGRAZIONI

Questo documento è stato firmato da:

NOME: MERIZZI ANTONIA

CODICE FISCALE: MRZNTN52H53E507U

DATA FIRMA: 26/09/2016 17:24:14

IMPRONTA: 8345CF8E7C9AD269120854420D83F83073E3DF5A40FCEC81DD49F33D2331C29E  
73E3DF5A40FCEC81DD49F33D2331C29E33FEA99992B58DEFD5DC847B2E610CB5  
33FEA99992B58DEFD5DC847B2E610CB57D4934CA2F7CE720ED56062949489E19  
7D4934CA2F7CE720ED56062949489E197FA363720B1EC51F84D2DC1E015AFCE4